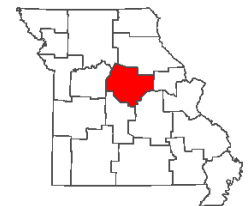
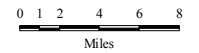
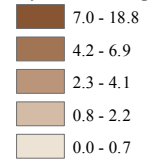


# Mid-Missouri Regional Planning Commission

Percentage of Population with Occupation Farming/Fishery

Farming/Fishery by Block Group



Data Sources:  
 Missouri Regional Planning Commission,  
 Missouri Department of Transportation,  
 2004 Census TIGER Line,  
 United States Geological Survey.

Produced by:  
 Geographic Resources Center,  
 Department of Geography,  
 University of Missouri-Columbia,  
 May 2007.

