

### GEOGRAPHIC AREAS LEGEND

SYMBOL	NAME STYLE
*****	INTERNATIONAL
//////	STATE
□□□□□□	COUNTY
○●○●○●	MINOR CIVIL DIV. <sup>1</sup>
■	Incorporated Place <sup>1</sup>
■	Census Designated Place <sup>2</sup>
▬	Voting District
●●●●●●	SLD-Senate
▲▲▲▲▲▲	SLD-House
⋯	Minority
Inset	Inset
Out Area	Out Area

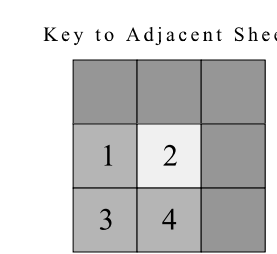
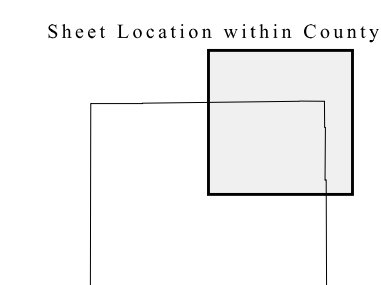
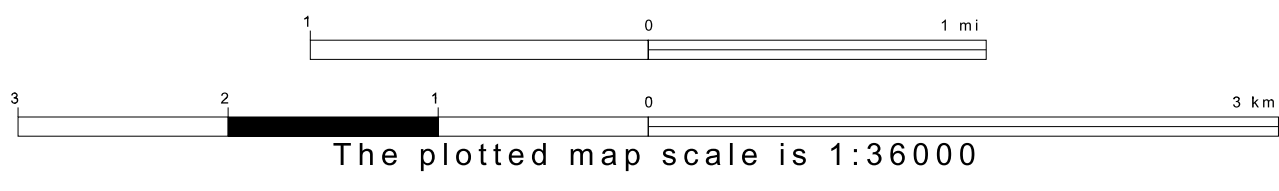
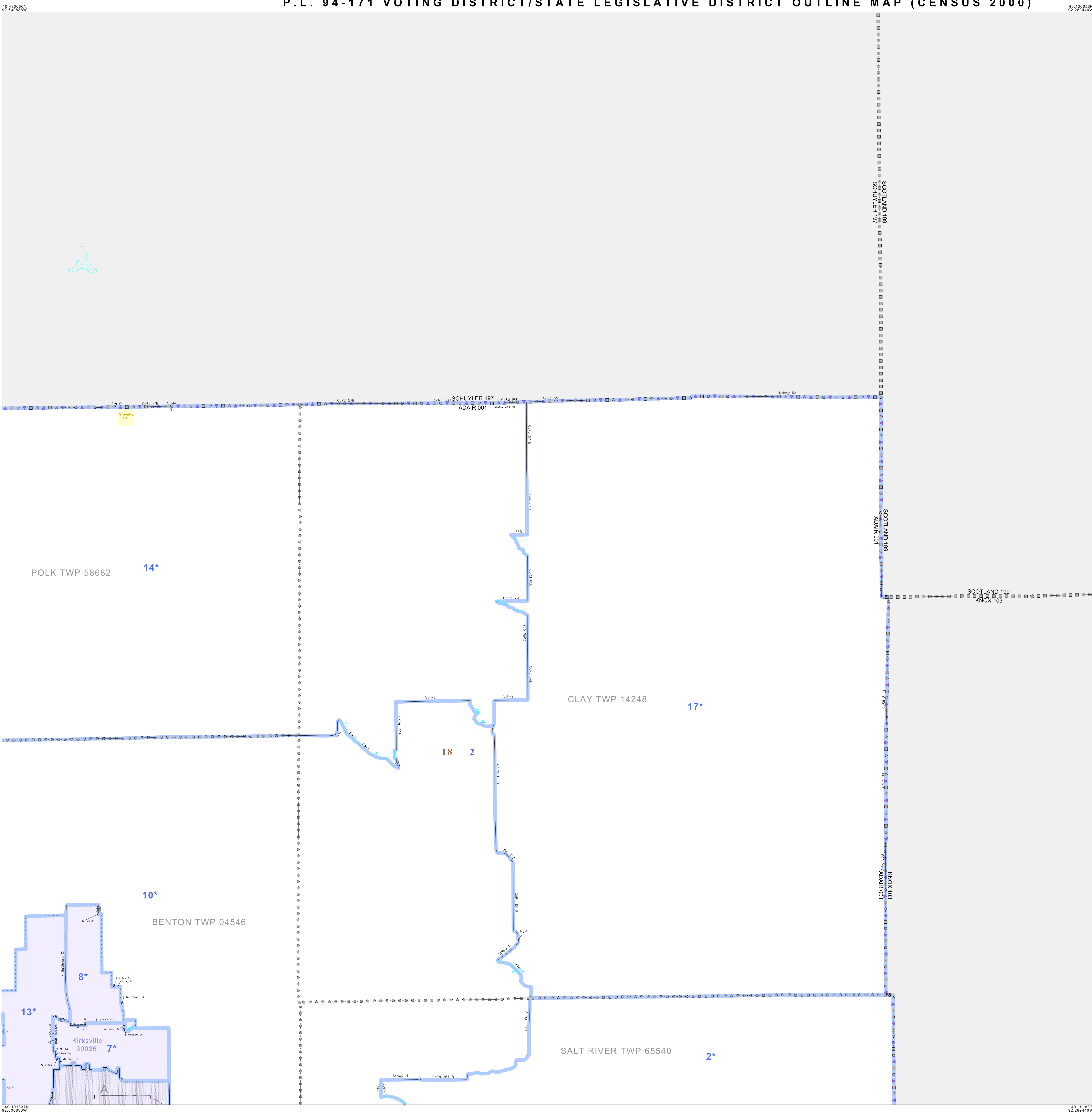
Abbreviation Reference: AIR - American Indian Reservation; SDAISA - State Designated American Indian Statistical Area

<sup>1</sup> A "\*" following a place name indicates that the place is consecutive with a MCD. A "-" indicates that the place is also a MCD. In both cases, the MCD name is shown only when it differs from the place name.

<sup>2</sup> A "\*" following a VTD code indicates an actual voting district. Its absence indicates that the VTD is a pseudo voting district or no information is available as to its status.

### Voting Districts

Code	Name
2*	Brushar Voting District
7*	Webster-4 Voting District
8*	Webster-5 Voting District
10*	Rural/Bertha Voting District
13*	SBenton-7 Voting District
14*	Sublette Voting District
17*	Wilkesville Voting District



ST: Missouri (29)  
 COU: Adair (001)  
 SHEET 2 OF 4 PARENT SHEETS

