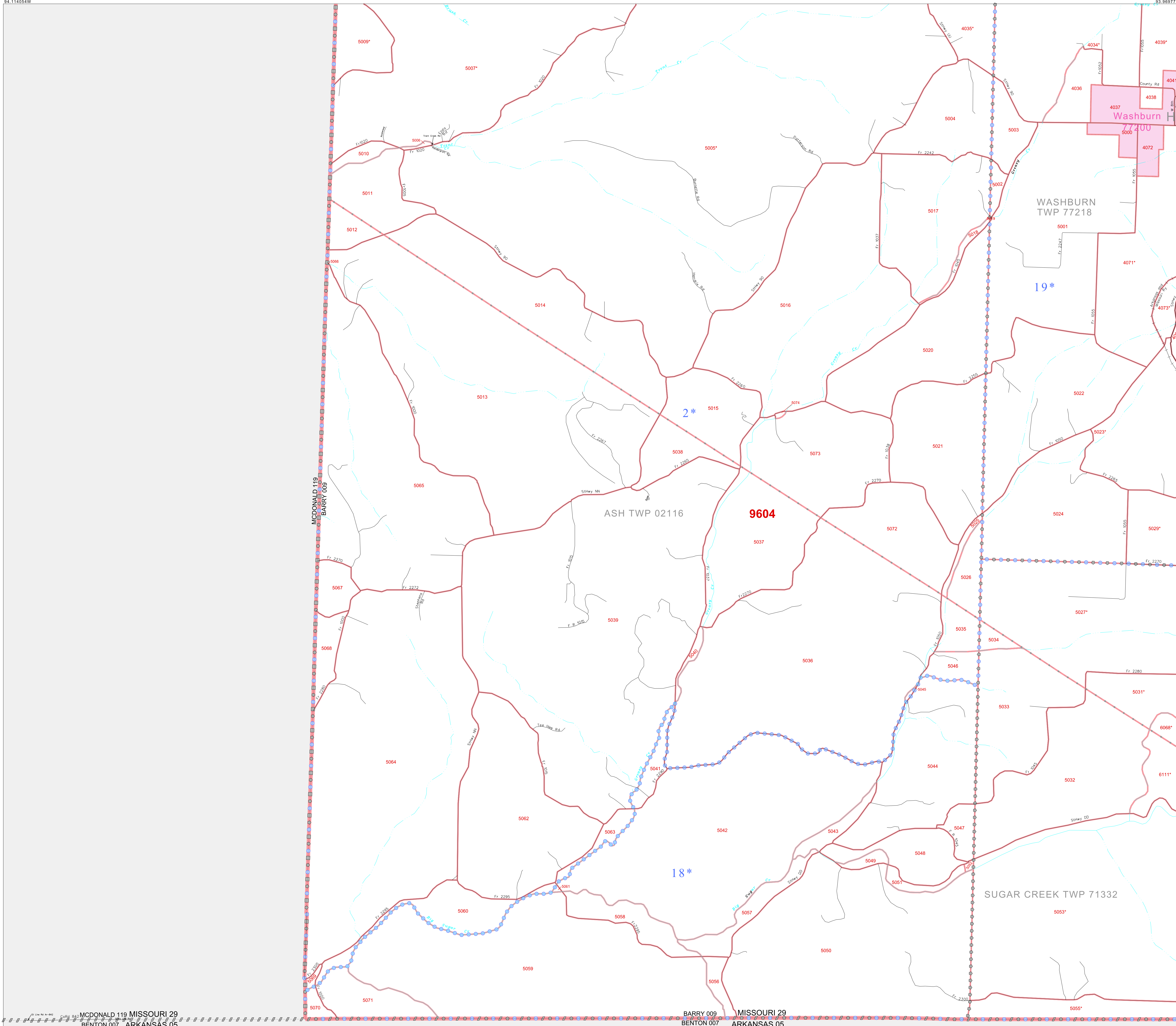


P. L. 94-171 COUNTY BLOCK MAP (CENSUS 2000)

36 599088N
94 114054W

36 599088N
94 969775W



GEOGRAPHIC AREAS LEGEND

SYMBOL	NAME STYLE
*****	INTERNATIONAL
//////	STATE
□□□□	COUNTY
□□□□	MINOR CIVIL DIV ¹
■ ■ ■ ■	Incorporated Place ¹
■ ■ ■ ■	Census Designated Place ¹
.....	Corporate Offset Boundary
●●●●	Voting District ²
—	Census Tract
—	BLOCK ³
■ ■ ■ ■	Military
Inset	Out Area

1 A "*" following a place name indicates that the place is coterminous with a MCD. A "*" indicates that the place is also a false MCD. In both cases, the MCD name is shown only when it differs from the place name.

2 A "*" following a VID code indicates an actual voting district. Its absence indicates that the VID is a pseudo voting district or no information is available as to its status.

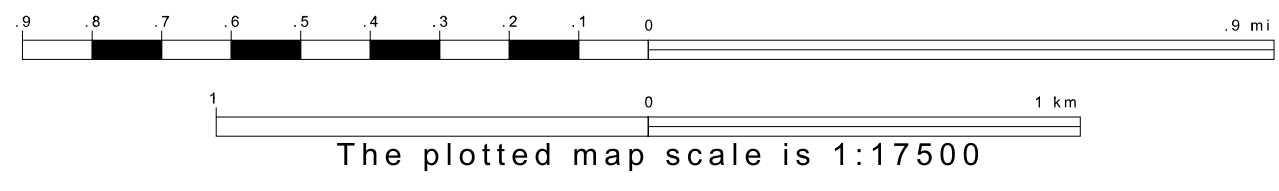
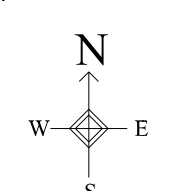
3 A "*" following a block number indicates that the block number is repeated elsewhere in the block.

MCDONALD 119 MISSOURI 29
BENTON 007 ARKANSAS 05

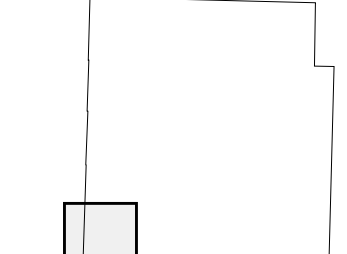
BARRY 009 MISSOURI 29
BENTON 007 ARKANSAS 05

36 482926N
94 114054W

36 482926N
94 969775W



Sheet Location within County



Key to Adjacent Sheets



ST: Missouri (29)
COU: Barry (009)
SHEET 13 OF 16 PARENT SHEETS

