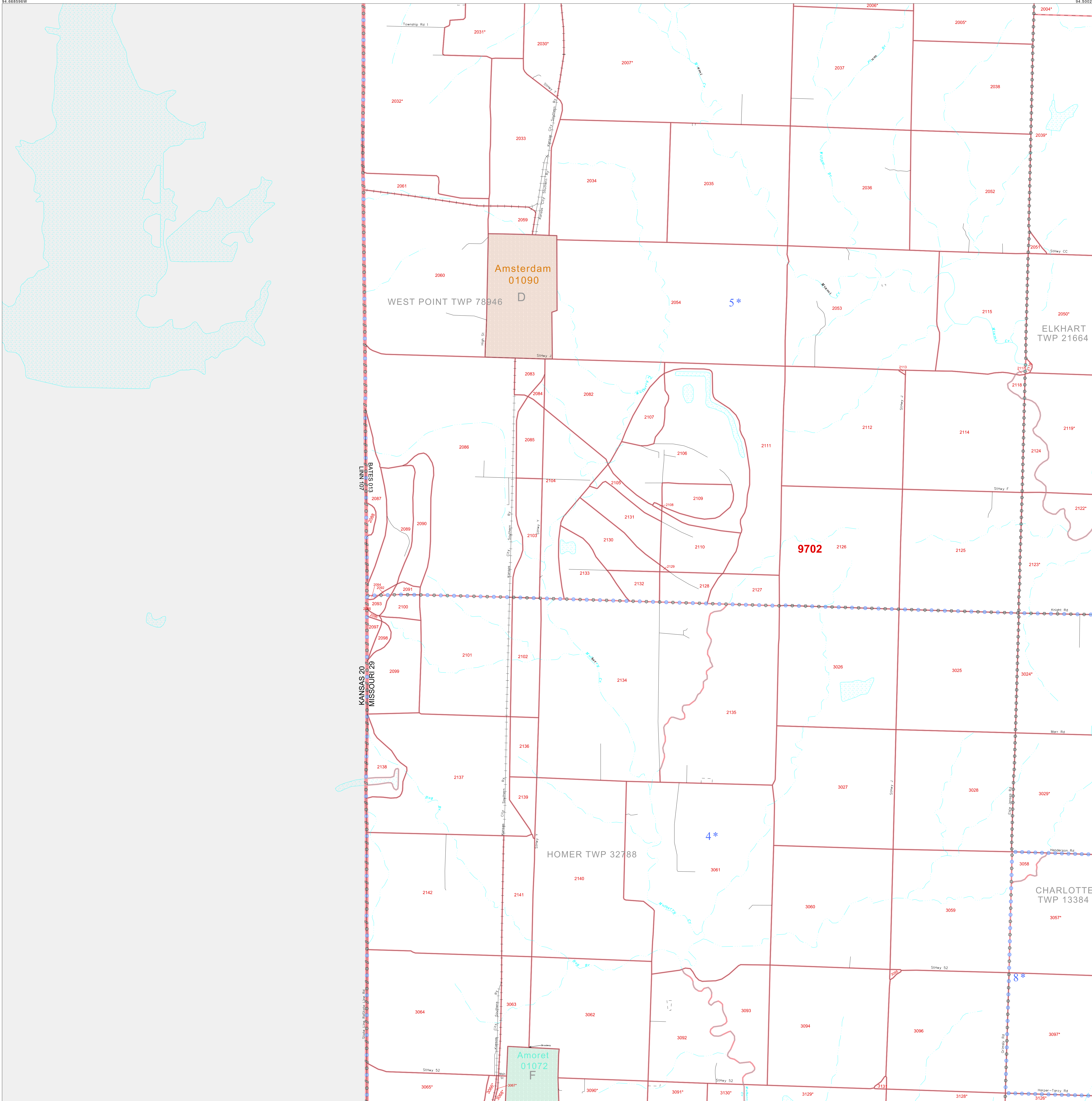


P. L. 94-171 COUNTY BLOCK MAP (CENSUS 2000)

38 384602N
94 668596W

38 384602N
94 668596W



GEOGRAPHIC AREAS LEGEND

| SYMBOL | NAME | STYLE |
|--------|--------------------------------------|-------|
| ☆☆☆☆ | INTERNATIONAL | |
| ////// | STATE | |
| □□□□ | COUNTY | |
| □□□□ | MINOR CIVIL DIV ¹ | |
| ■ | Incorporated Place ² | |
| ■ | Census Designated Place ² | |
| --- | Corporate Offset Boundary | |
| ●●●● | Voting District ³ | |
| — | Census Tract | |
| — | BLOCK ³ | |

Military Inset Out Area

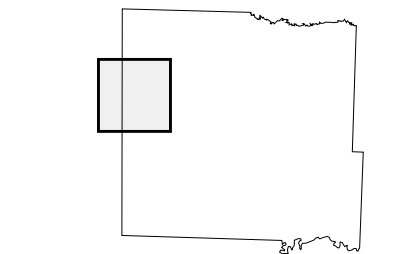
1 A "*" following a place name indicates that the place is coterminous with a MCD. A "-" indicates that the place is also a false MCD. In both cases, the MCD name is shown only when it differs from the place name.
 2 A "*" following a VTD code indicates an actual voting district. Its absence indicates that the VTD is a pseudo voting district or no information is available as to its status.
 3 A "*" following a block number indicates that the block number is repeated elsewhere in the block.

38 251850N
94 668596W

38 251850N
94 668596W




Sheet Location within County



Key to Adjacent Sheets

| | |
|---|----|
| 1 | 2 |
| 5 | 6 |
| 9 | 10 |

ST: Missouri (29)
 COU: Bates (013)
 SHEET 5 OF 16 PARENT SHEETS



All legal boundaries and names are as of January 1, 2000. The boundaries shown on this map are for Census Bureau statistical data collection and tabulation purposes only; their depiction and designation for statistical purposes does not constitute a determination of jurisdictional authority or rights of ownership or entitlement. U.S. DEPARTMENT OF COMMERCE Economics and Statistics Administration U.S. Census Bureau