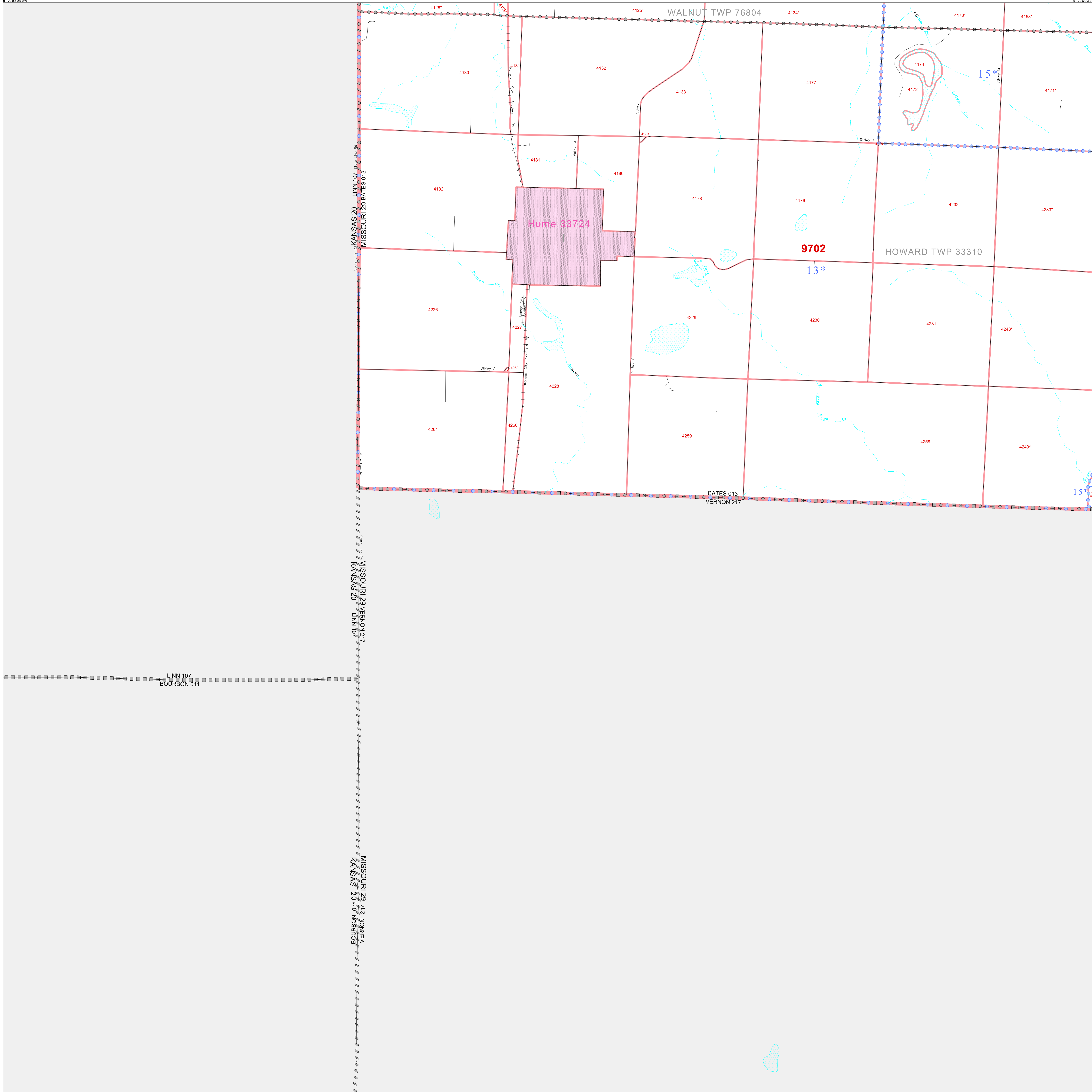


P. L. 94-171 COUNTY BLOCK MAP (CENSUS 2000)

38 119158N
94 668596W

38 119158N
94 500294W



GEOGRAPHIC AREAS LEGEND

SYMBOL	NAME STYLE
*****	INTERNATIONAL
//////	STATE
□□□□	COUNTY
□□□□□□	MINOR CIVIL DIV ¹
■ ■ ■ ■ ■ ■	Incorporated Place ²
■ ■ ■ ■ ■ ■	Census Designated Place ²
-----	Corporate Offset Boundary
●●●●●●	Voting District ³
▬▬▬▬	Census Tract
▬▬▬▬	BLOCK ³

1 A "*" following a place name indicates that the place is coterminous with a MCD. A "-" indicates that the place is also a false MCD. In both cases, the MCD name is shown only when it differs from the place name.

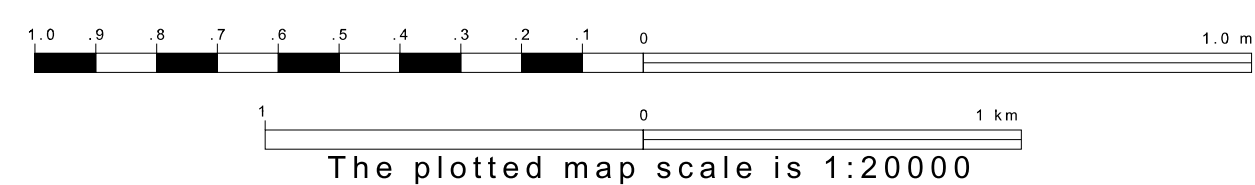
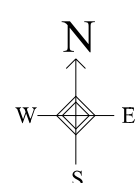
2 A "*" following a VTD code indicates an actual voting district. Its absence indicates that the VTD is a pseudo voting district or no information is available as to its status.

3 A "*" following a block number indicates that the block number is repeated elsewhere in the block.

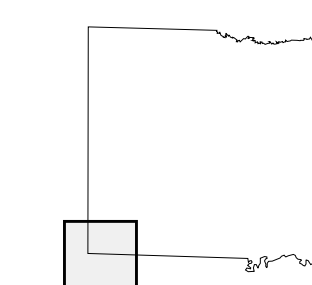
Military Inset Out Area

37 988436N
94 668596W

37 988436N
94 500294W



Sheet Location within County



Key to Adjacent Sheets

9	10
13	14

ST: Missouri (29)
COU: Bates (013)
SHEET 13 OF 16 PARENT SHEETS

