

### GEOGRAPHIC AREAS LEGEND

SYMBOL	NAME STYLE
*****	INTERNATIONAL
//////	STATE
□□□□	COUNTY
○●○●	MINOR CIVIL DIV <sup>1</sup>
Yellow box	Incorporated Place <sup>1</sup>
Pink box	Census Designated Place <sup>2</sup>
Blue outline	Voting District
●●●●	SLD-Senate
▲▲▲▲	SLD-House
.....	Minority
Inset box	Inset
Out Area box	Out Area

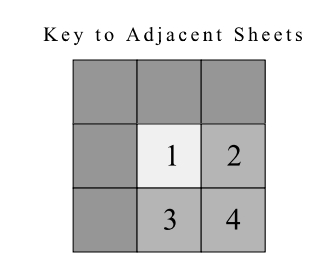
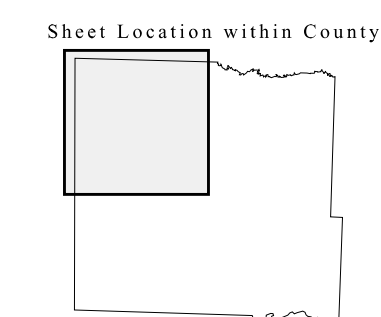
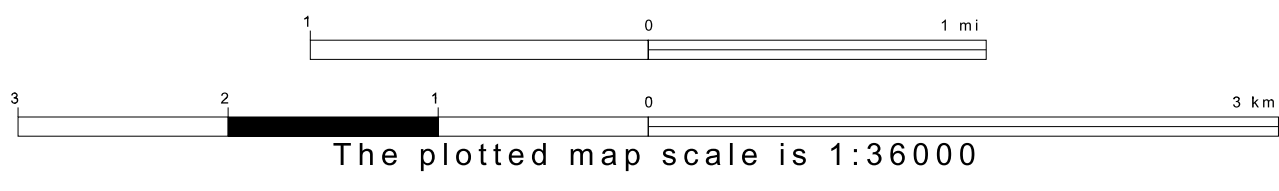
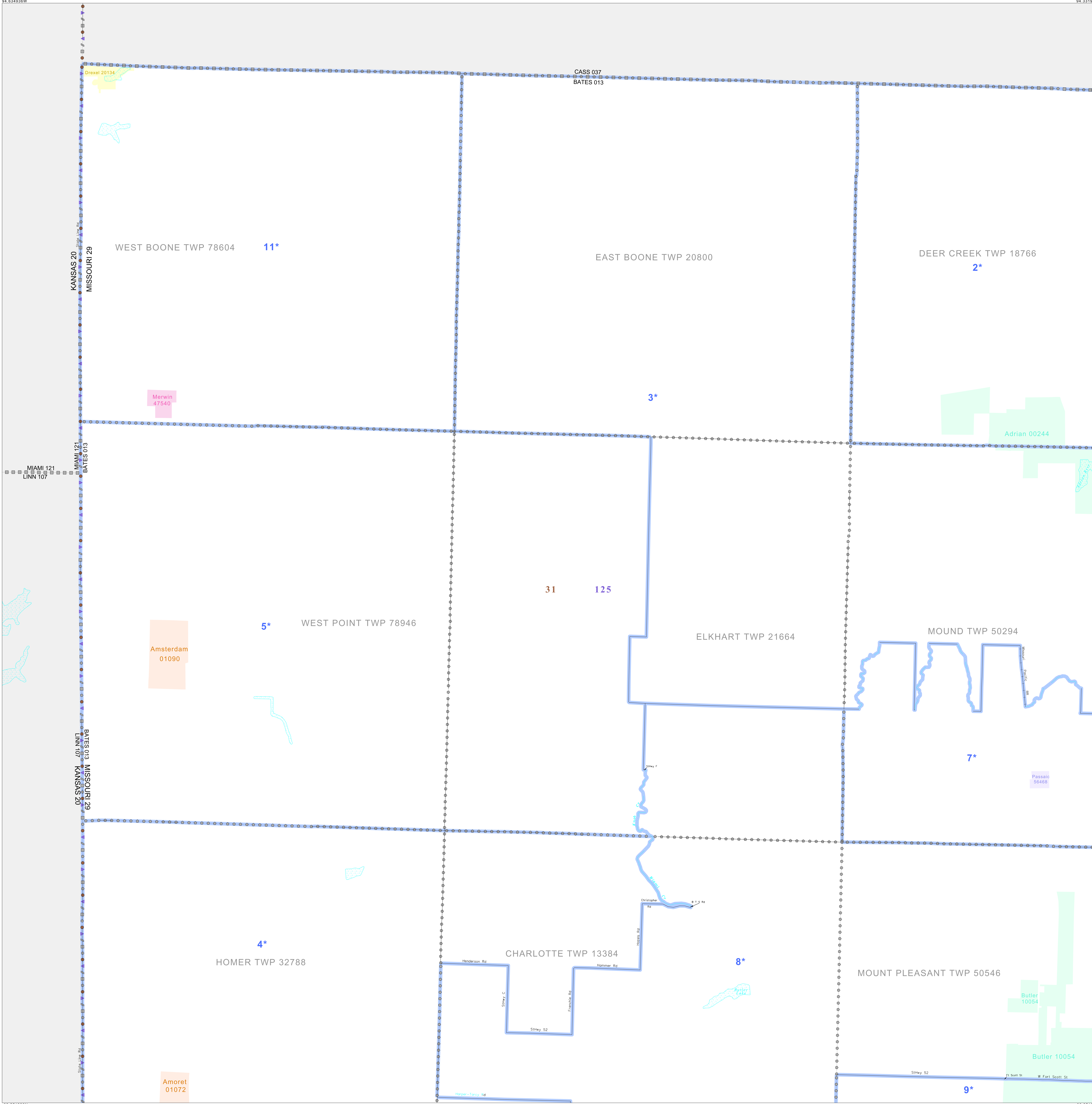
Abbreviation Reference: AIR - American Indian Reservation; SDAISA - State Designated American Indian Statistical Area

<sup>1</sup> A "\*" following a place name indicates that the place is coterminous with a MCD. A "-" indicates that the place is also a false MCD. In both cases, the MCD name is shown only when it differs from the place name.

<sup>2</sup> A "\*" following a VTD code indicates an actual voting district. Its absence indicates that the VTD is a pseudo voting district or no information is available as to its status.

### Voting Districts

Code	Name
2*	AdrianNorth Voting District
3*	AdrianSouth Voting District
4*	Amore Voting District
5*	Amsterdam Voting District
7*	ButlerNo1 Voting District
8*	ButlerNo2 Voting District
9*	ButlerNo3 Voting District
11*	Drexel Voting District



ST: Missouri (29)  
 COU: Bates (013)  
 SHEET 1 OF 4 PARENT SHEETS

