

38 490780N
94 331993W

38 490780N
94 029950W

GEOGRAPHIC AREAS LEGEND

| SYMBOL | NAME STYLE |
|-----------|--------------------------------------|
| ***** | INTERNATIONAL |
| ////// | STATE |
| □□□□□□ | COUNTY |
| ○ ○ ○ ○ ○ | MINOR CIVIL DIV. ¹ |
| ■ ■ ■ ■ ■ | Incorporated Place ¹ |
| ■ ■ ■ ■ ■ | Census Designated Place ² |
| — | Voting District |
| ● ● ● ● ● | SLD-Senate |
| ▲ ▲ ▲ ▲ ▲ | SLD-House |
| □ □ □ □ □ | Minority |
| □ □ □ □ □ | Inset |
| □ □ □ □ □ | Out Area |

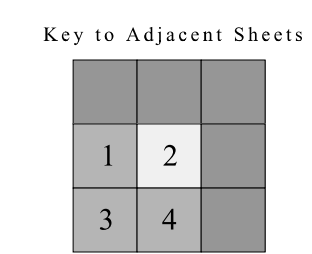
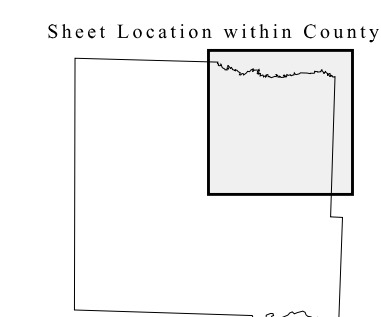
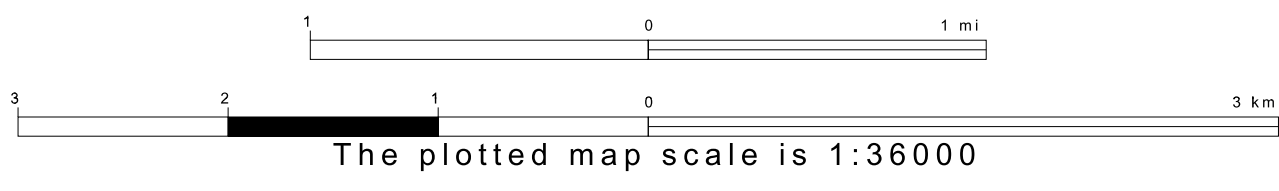
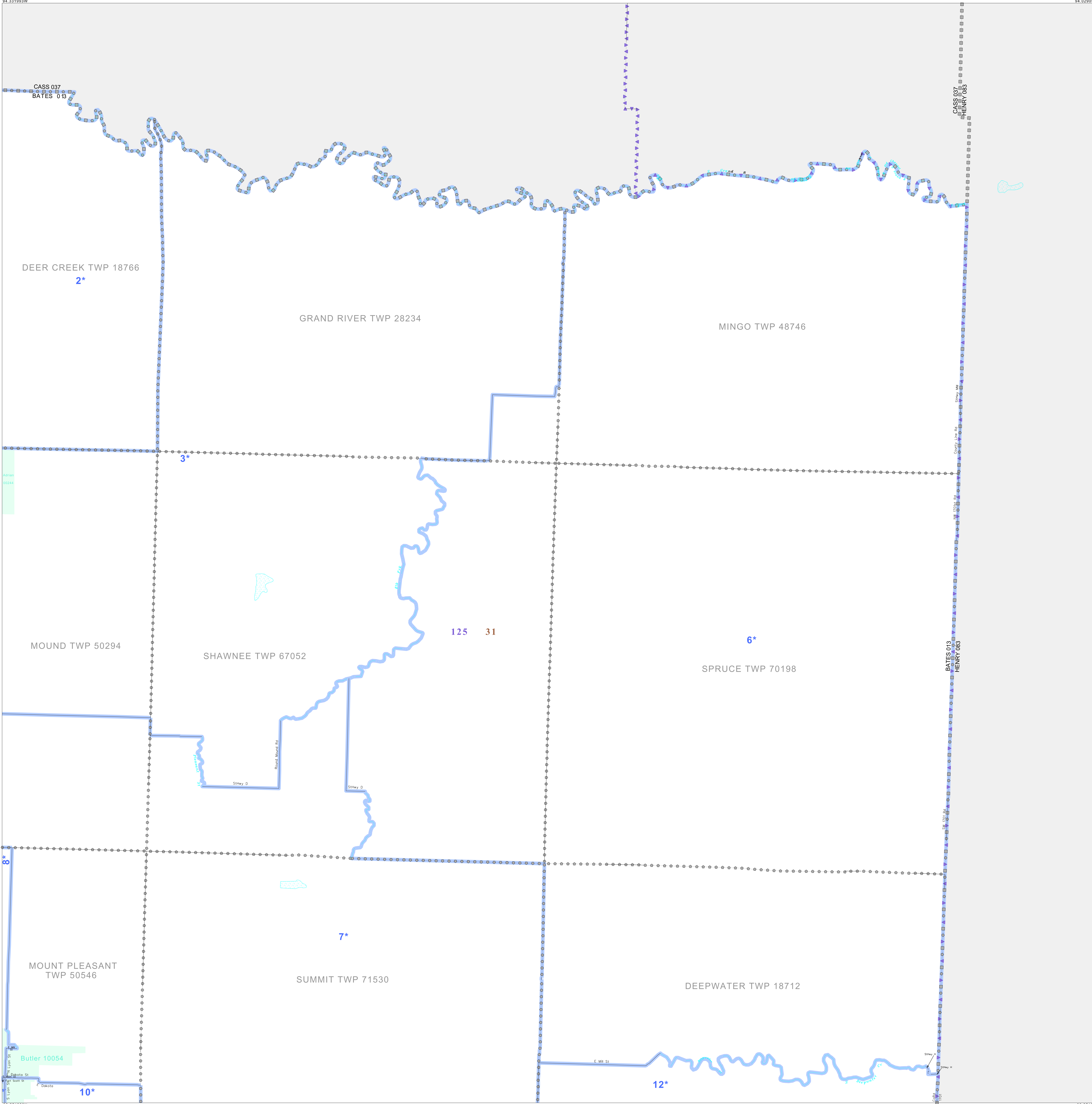
Abbreviation Reference: AIR - American Indian Reservation; SDAISA - State Designated American Indian Statistical Area

¹ A "*" following a place name indicates that the place is coterminous with a MCD. A "-" indicates that the place is also a false MCD. In both cases, the MCD name is shown only when it differs from the place name.

² A "*" following a VTD code indicates an actual voting district. Its absence indicates that the VTD is a pseudo voting district or no information is available as to its status.

Voting Districts

| Code | Name |
|------|-----------------------------|
| 1* | AdrianNorth Voting District |
| 2* | AdrianSouth Voting District |
| 3* | Bullard Voting District |
| 7* | ButlerNo1 Voting District |
| 8* | ButlerNo2 Voting District |
| 9* | ButlerNo3 Voting District |
| 10* | ButlerNo4 Voting District |
| 12* | Hudson Voting District |



ST: Missouri (29)
 COU: Bates (013)
 SHEET 2 OF 4 PARENT SHEETS



All legal boundaries and names are as of January 1, 2000. The boundaries shown on this map are for Census Bureau statistical data collection and tabulation purposes only; their depiction and designation for statistical purposes does not constitute a determination of jurisdictional authority or rights of ownership or entitlement. U.S. DEPARTMENT OF COMMERCE Economics and Statistics Administration U.S. Census Bureau