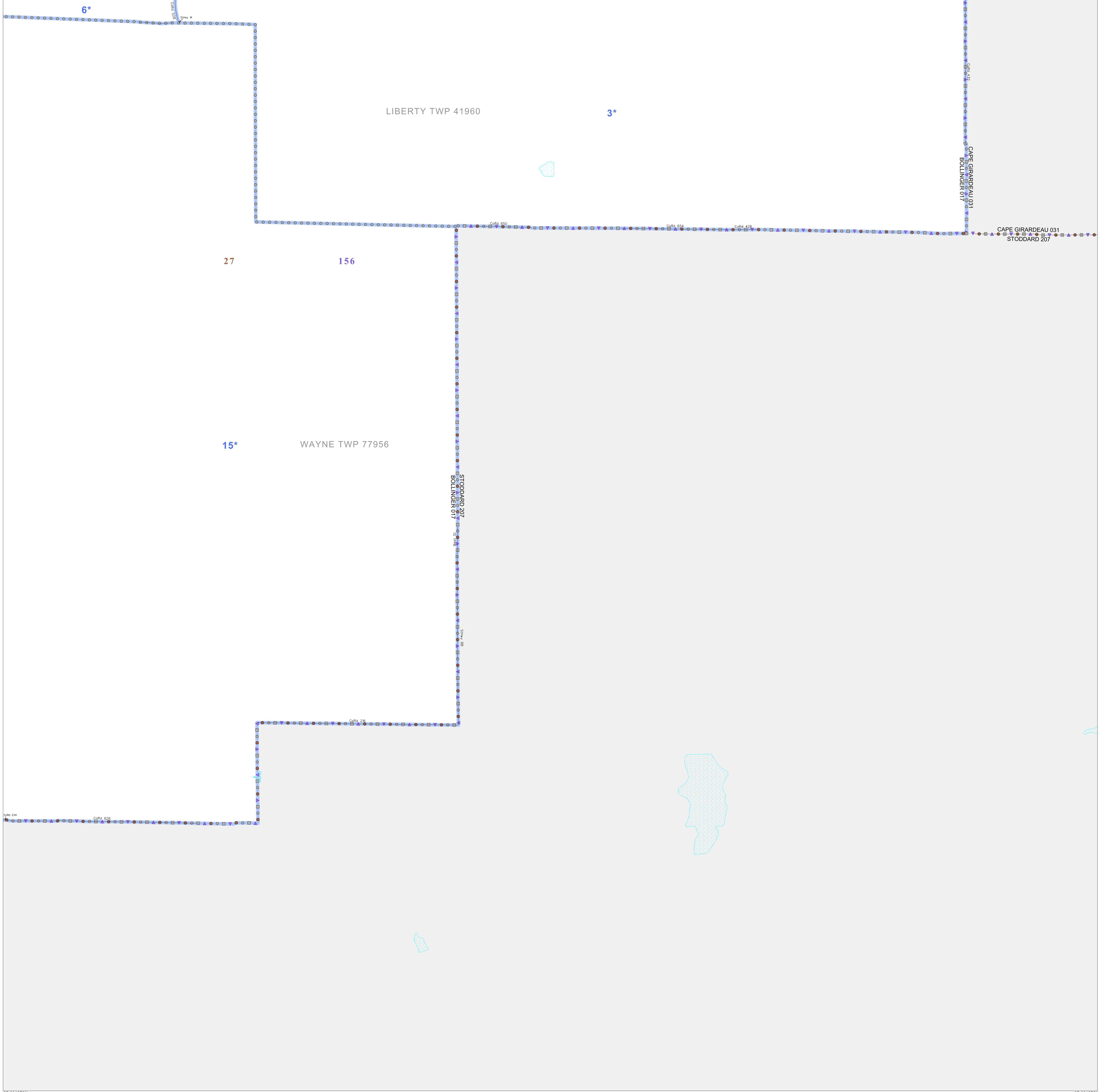


P.L. 94-171 VOTING DISTRICT/STATE LEGISLATIVE DISTRICT OUTLINE MAP (CENSUS 2000)

37 160361N
90.842179W

37 160361N
89.842738W



GEOGRAPHIC AREAS LEGEND

SYMBOL	NAME STYLE
*****	INTERNATIONAL
//////	STATE
-----	COUNTY
-----	MINOR CIVIL DIV ¹
Yellow	Incorporated Place ¹
Pink	Census Designated Place ²
Blue	Voting District ²
Brown	SLD-Senate
Purple	SLD-House

Military
 Inset
 Out Area

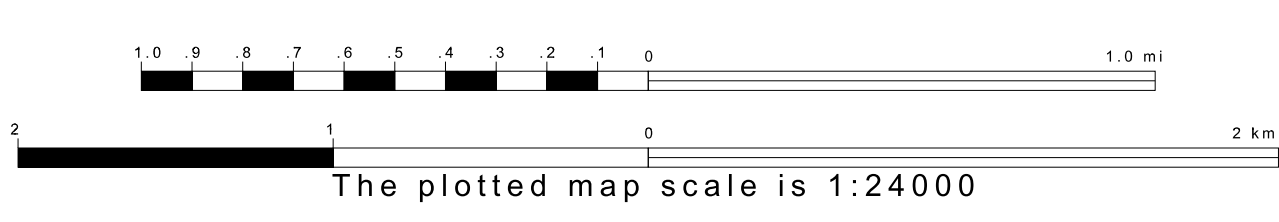
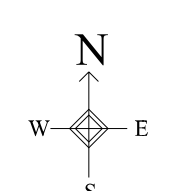
Abbreviation Reference: AIR - American Indian Reservation; SDAISA - State Designated American Indian Statistical Area
¹ A "*" following a place name indicates that the place is coterminous with a MCD. A "-" indicates that the place is also a MCD. In both cases, the MCD name is shown only when it differs from the place name.
² A "*" following a VTD code indicates an actual voting district. Its absence indicates that the VTD is a pseudo voting district or no information is available as to its status.

Voting Districts

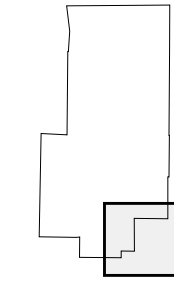
Code	Name
3*	Dren-Bongolia Voting District
6*	Lafayette Voting District
15*	China Voting District

37 051070N
90.842179W

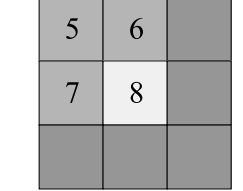
37 051070N
89.842738W



Sheet Location within County



Key to Adjacent Sheets



ST: Missouri (29)
 COU: Bollinger (017)
 SHEET 8 OF 8 PARENT SHEETS

All legal boundaries and names are as of January 1, 2000. The boundaries shown on this map are for Census Bureau statistical data collection and tabulation purposes only; their depiction and designation for statistical purposes does not constitute a determination of jurisdictional authority or rights of ownership or entitlement. U.S. DEPARTMENT OF COMMERCE Economics and Statistics Administration U.S. Census Bureau

