

P. L. 94-171 COUNTY BLOCK MAP (CENSUS 2000)

39 842195N
94 890389W

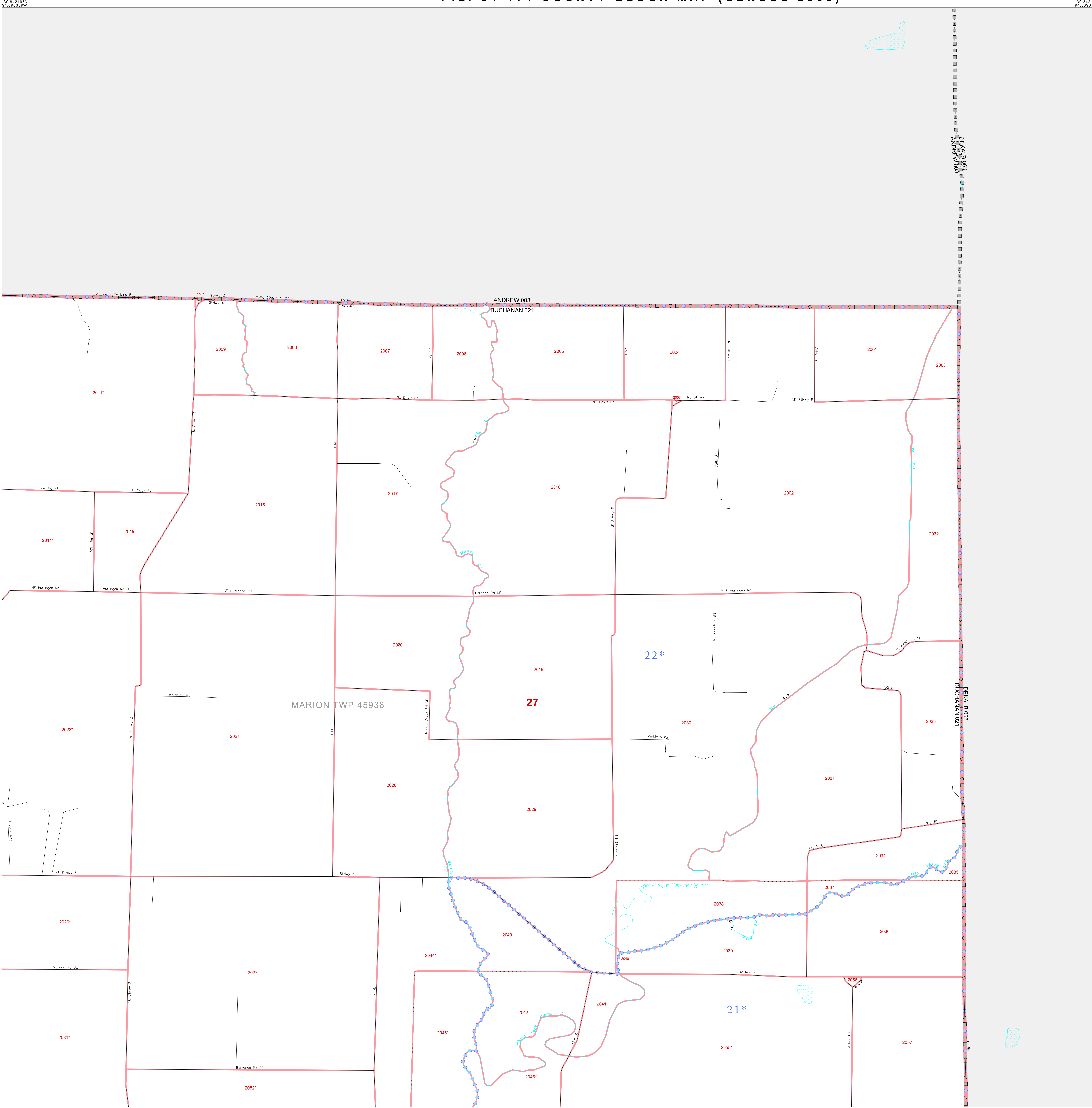
39 842195N
94 890389W

GEOGRAPHIC AREAS LEGEND

| SYMBOL | NAME STYLE |
|-----------|--------------------------------------|
| ***** | INTERNATIONAL |
| /////// | STATE |
| ##### | COUNTY |
| □□□□□ | MINOR CIVIL DIV ¹ |
| ■ ■ ■ ■ ■ | Incorporated Place ² |
| ■ ■ ■ ■ ■ | Census Designated Place ² |
| | Corporate Offset Boundary |
| | Voting District ³ |
| | Census Tract |
| | Block ³ |
| | Military |

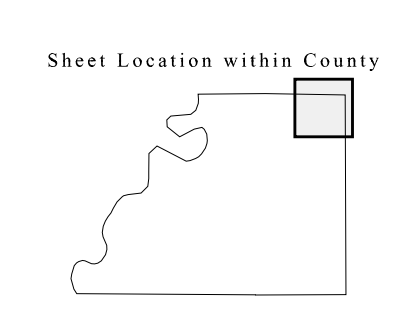
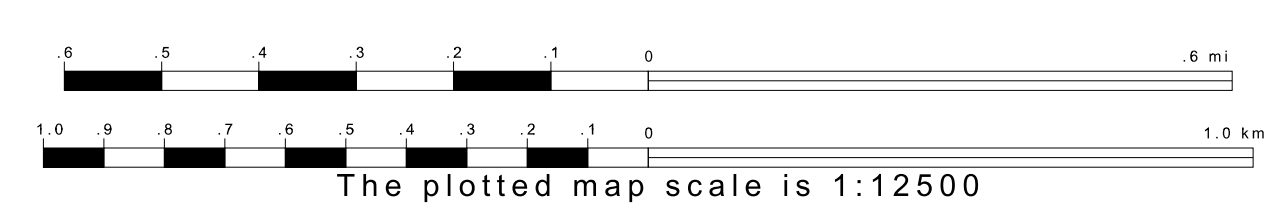
Inset Out Area

1 A "*" following a place name indicates that the place is coterminous with a MCD. A "-" indicates that the place is also a false MCD. In both cases, the MCD name is shown only when it differs from the place name.
2 A "*" following a VTD code indicates an actual voting district. Its absence indicates that the VTD is a pseudo voting district or no information is available as to its status.
3 A "*" following a block number indicates that the block number is repeated elsewhere in the block.



39 799265N
94 890389W

39 799265N
94 890389W



Key to Adjacent Sheets

| | |
|---|---|
| 3 | 4 |
| 7 | 8 |

ST: Missouri (29)
 COU: Buchanan (021)
 SHEET 4 OF 18 PARENT SHEETS



All legal boundaries and names are as of January 1, 2000. The boundaries shown on this map are for Census Bureau statistical data collection and tabulation purposes only; their depiction and designation for statistical purposes does not constitute a determination of jurisdictional authority or rights of ownership or entitlement. U.S. DEPARTMENT OF COMMERCE Economics and Statistics Administration U.S. Census Bureau