

P.L. 94-171 COUNTY BLOCK MAP (CENSUS 2000)

38 284391N  
92 796655W

38 284391N  
92 796655W


### GEOGRAPHIC AREAS LEGEND

SYMBOL	NAME STYLE
☆ ☆ ☆ ☆ ☆	INTERNATIONAL
//// ////	STATE
■ ■ ■ ■ ■	COUNTY
○ ○ ○ ○ ○	MINOR CIVIL DIV. <sup>1</sup>
	Incorporated Place <sup>2</sup>
	Census Designated Place <sup>2</sup>
.....	Corporate Offset Boundary
● ● ● ● ●	Voting District <sup>3</sup>
	Census Tract
	BLOCK <sup>3</sup>
	Military
	Inset
	Out Area

1 A "\*" following a place name indicates that the place is coterminous with a MCD. A "-" indicates that the place is also a false MCD. In both cases, the MCD name is shown only when it differs from the place name.

2 A "\*" following a VTD code indicates an actual voting district. Its absence indicates that the VTD is a pseudo voting district or no information is available as to its status.

3 A "\*" following a block number indicates that the block number is repeated elsewhere in the block.

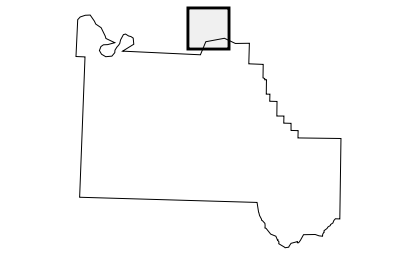


38 284391N  
92 796655W

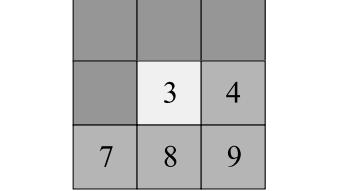
38 284391N  
92 796655W



Sheet Location within County



Key to Adjacent Sheets



ST: Missouri (29)  
 COU: Camden (029)  
 SHEET 3 OF 32 PARENT SHEETS

