

P.L. 94-171 VOTING DISTRICT/STATE LEGISLATIVE DISTRICT OUTLINE MAP (CENSUS 2000)

37 233425N  
89.727092W

37 233425N  
89.560789W

HOBBS TWP 3354

29\*

9\*

CAPE GIRARDEAU TWP 11260

9\*

27

26\*

157

WELCH TWP 78280

SCOTT CO. MO.  
CAPE GIRARDEAU 031

GEOGRAPHIC AREAS LEGEND

SYMBOL	NAME STYLE
*****	INTERNATIONAL
//////	STATE
□□□□	COUNTY
○	MINOR CIVIL DIV. <sup>1</sup>
■	Incorporated Place <sup>1</sup>
■	Census Designated Place <sup>1</sup>
▲	Voting District <sup>2</sup>
●	SLD-Senate
▲	SLD-House

Abbreviation Reference: AIR - American Indian Reservation; SDAISA - State Designated American Indian Statistical Area


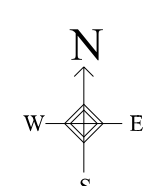
<sup>1</sup> A "\*" following a place name indicates that the place is coterminous with a MCD. A "-" indicates that the place is also a false MCD. In both cases, the MCD name is shown only when it differs from the place name.  
<sup>2</sup> A "\*" following a VTD code indicates an actual voting district. Its absence indicates that the VTD is a pseudo voting district or no information is available as to its status.

Voting Districts

Code	Name
9*	Campester Voting District
26*	Delta Voting District
27	Gordonville Voting District

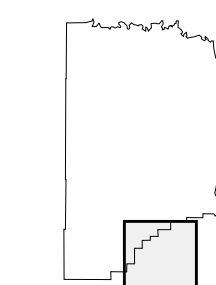
37 100833N  
89.727092W

37 100833N  
89.560789W



The plotted map scale is 1:20000

Sheet Location within County



Key to Adjacent Sheets

7	8	9
10	11	

ST: Missouri (29)  
 COU: Cape Girardeau (031)  
 SHEET 11 OF 11 PARENT SHEETS

