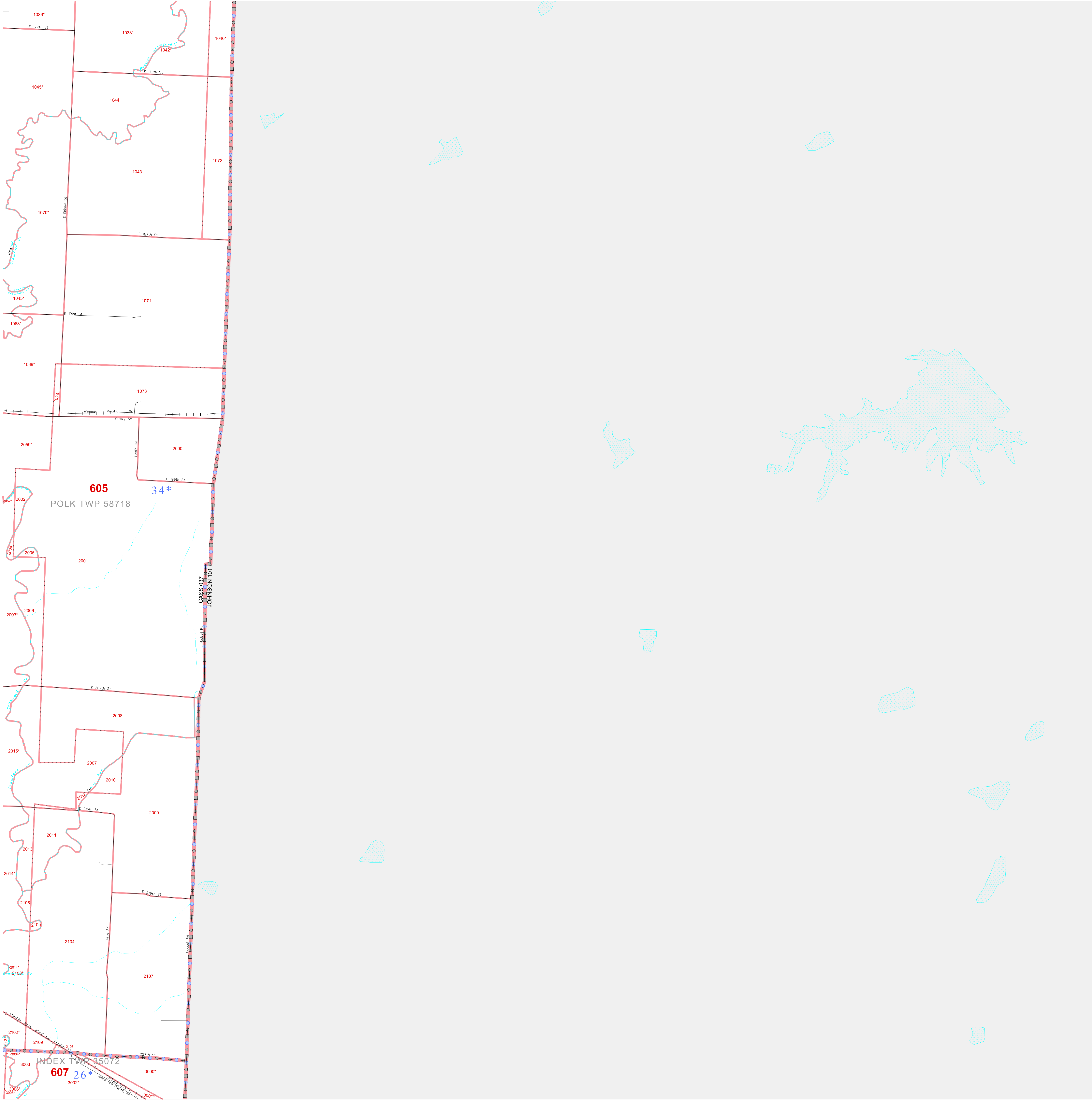


P.L. 94-171 COUNTY BLOCK MAP (CENSUS 2000)

38 795540N
94 148219W

38 898000N
94 021934W



GEOGRAPHIC AREAS LEGEND

SYMBOL	NAME STYLE
*****	INTERNATIONAL
///////	STATE
#####	COUNTY
#####	MINOR CIVIL DIV ¹
#####	Incorporated Place ¹
#####	Census Designated Place ¹
.....	Corporate Offset Boundary
.....	Voting District ²
.....	Census Tract ³
.....	BLOCK ³
.....	Military
.....	Inset
.....	Out Area

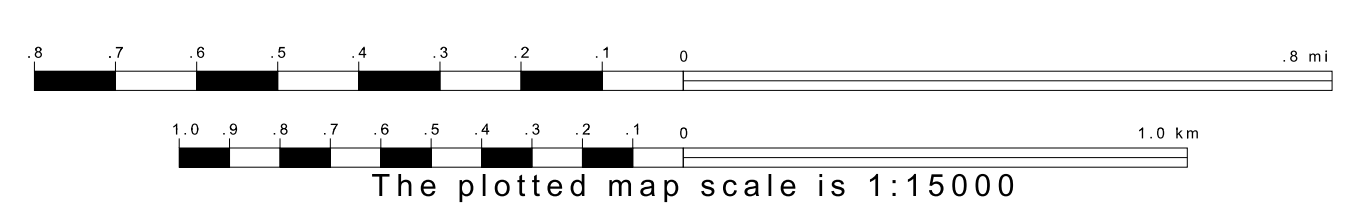
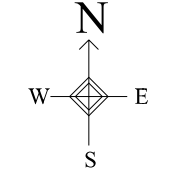
1 A "*" following a place name indicates that the place is coterminous with a MCD. A "-" indicates that the place is also a false MCD. In both cases, the MCD name is shown only when it differs from the place name.

2 A "*" following a VTD code indicates an actual voting district. Its absence indicates that the VTD is a pseudo voting district or no information is available as to its status.

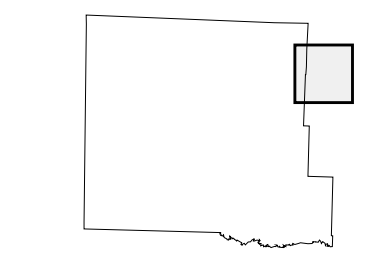
3 A "*" following a block number indicates that the block number is repeated elsewhere in the block.

38 696000N
94 148219W

38 898000N
94 021934W



Sheet Location within County



Key to Adjacent Sheets

4	5
9	10
14	15

ST: Missouri (29)
COU: Cass (037)
SHEET 10 OF 25 PARENT SHEETS