

P.L. 94-171 VOTING DISTRICT/STATE LEGISLATIVE DISTRICT OUTLINE MAP (CENSUS 2000)

38 546703N
94 719338W

38 546703N
94 465506W

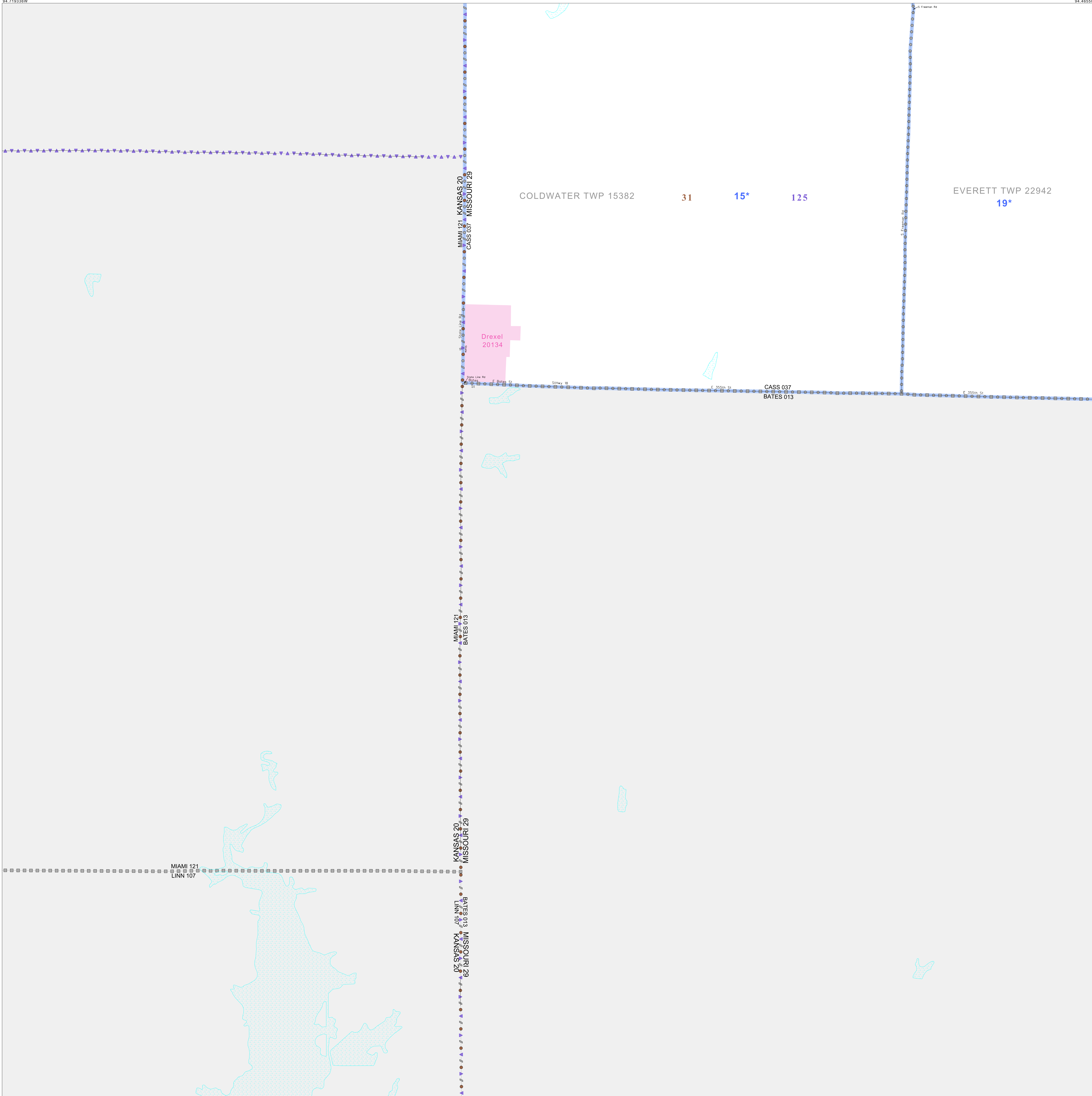
GEOGRAPHIC AREAS LEGEND

SYMBOL	NAME STYLE
*****	INTERNATIONAL
//////	STATE
####	COUNTY
.....	MINOR CIVIL DIV ¹
Yellow box	Incorporated Place ¹
Pink box	Census Designated Place ¹
Blue dashed line	Voting District ²
Brown dots	SLD-Senate
Purple triangles	SLD-House

Military
 Inset
 Out Area

Abbreviation Reference: AIR - American Indian Reservation; SDAISA - State Designated American Indian Statistical Area

¹ A "*" following a place name indicates that the place is coterminous with a MCD. A "-" indicates that the place is also a false MCD. In both cases, the MCD name is shown only when it differs from the place name.
² A "*" following a VTD code indicates an actual voting district. Its absence indicates that the VTD is a pseudo voting district or no information is available as to its status.

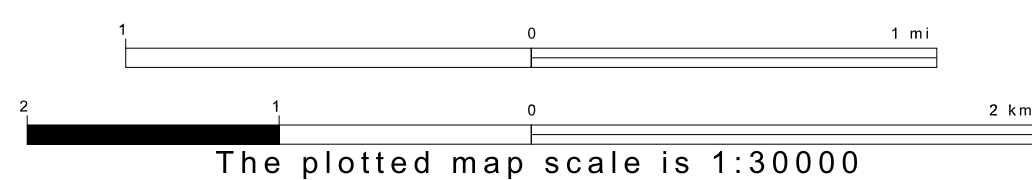
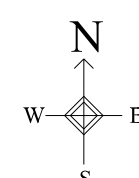


Voting Districts

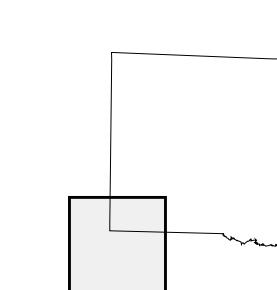
Code	Name
15*	Coldwater/Drexel Voting District
19*	Everett Voting District

38 347634N
94 719338W

38 347634N
94 465506W



Sheet Location within County



Key to Adjacent Sheets

4	5
7	8

ST: Missouri (29)
 COU: Cass (037)
 SHEET 7 OF 9 PARENT SHEETS

