

P. L. 94-171 COUNTY BLOCK MAP (CENSUS 2000)

39 158833N
95 159804W

39 158833N
92 988620W



GEOGRAPHIC AREAS LEGEND

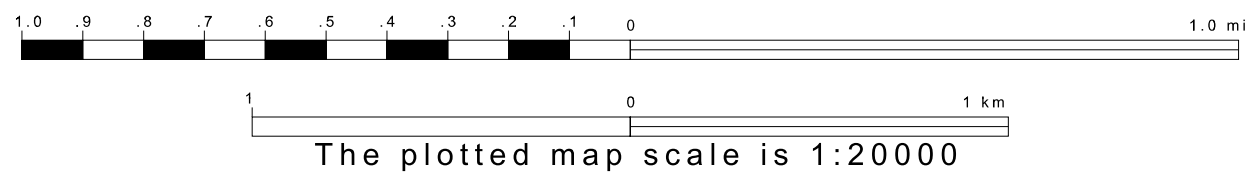
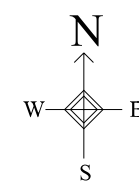
SYMBOL	NAME STYLE
*****	INTERNATIONAL
///////	STATE
#####	COUNTY
□□□□□	MINOR CIVIL DIV ¹
■ ■ ■ ■ ■	Incorporated Place ¹
■ ■ ■ ■ ■	Census Designated Place ¹
-----	Corporate Offset Boundary
●●●●●	Voting District ²
=====	Census Tract
=====	BLOCK ³

Military Inset Out Area

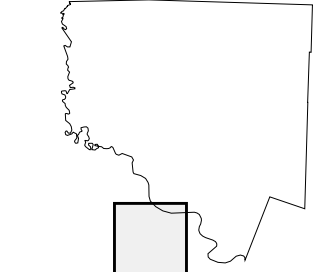
1 A "*" following a place name indicates that the place is coterminous with a MCD. A "-" indicates that the place is also a false MCD. In both cases, the MCD name is shown only when it differs from the place name.
 2 A "*" following a VTD code indicates an actual voting district. Its absence indicates that the VTD is a pseudo voting district or no information is available as to its status.
 3 A "*" following a block number indicates that the block number is repeated elsewhere in the block.

39 158833N
95 159804W

39 158833N
92 988620W



Sheet Location within County



Key to Adjacent Sheets

9	10	11
	13	14

ST: Missouri (29)
 COU: Chariton (041)
 SHEET 13 OF 15 PARENT SHEETS

