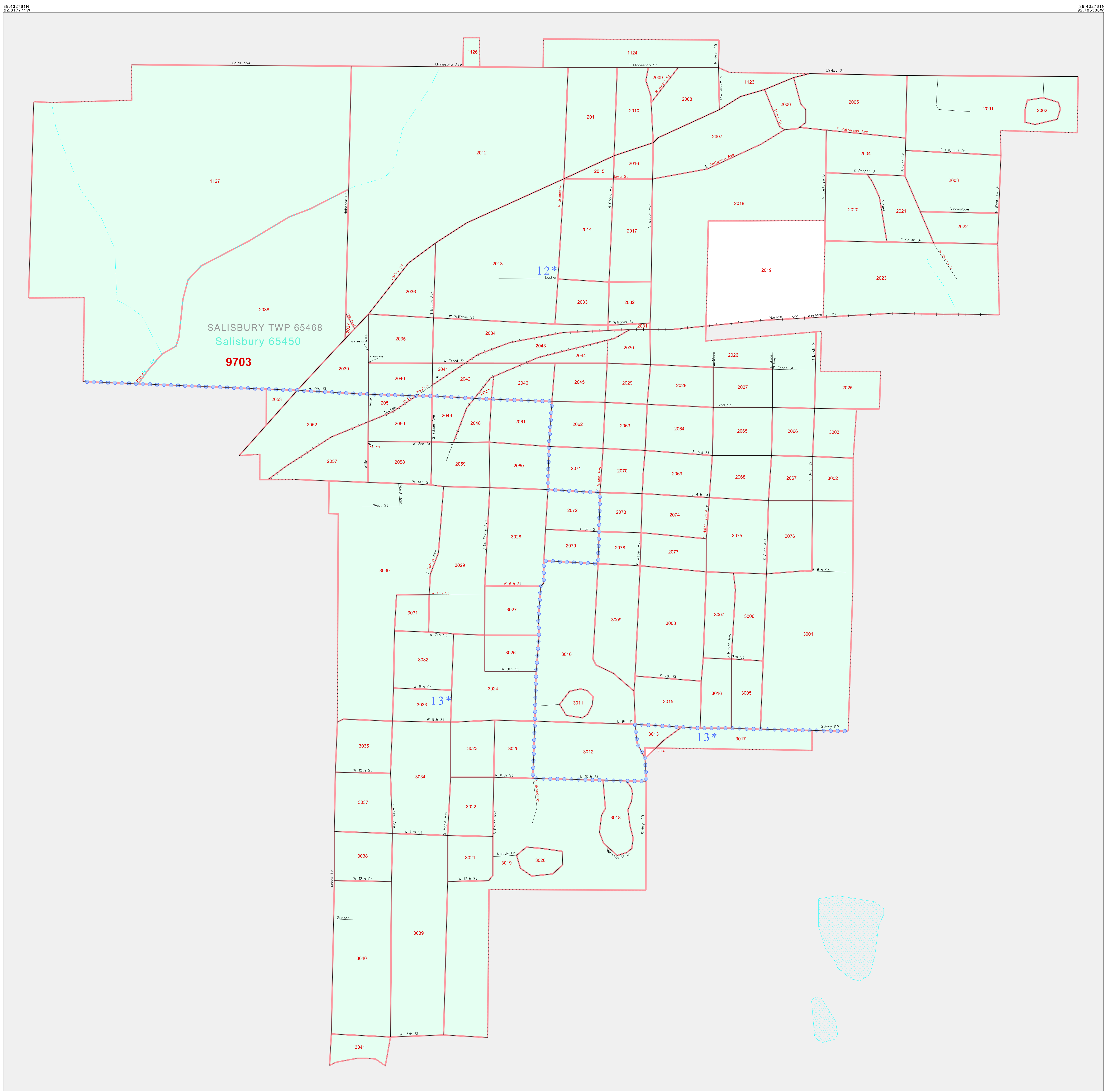


P. L. 94-171 COUNTY BLOCK MAP (CENSUS 2000)

GEOGRAPHIC AREAS LEGEND

SYMBOL	NAME STYLE
*****	INTERNATIONAL
///////	STATE
□□□□□	COUNTY
○ ○ ○ ○ ○	MINOR CIVIL DIV. ¹
Yellow Box	Incorporated Place ¹
Light Green Box	Census Designated Place ¹
.....	Corporate Offset Boundary
.....	Voting District ²
Red Line	Census Tract
Red Line	BLOCK ³
Blue Dashed Box	Military
Inset Box	Inset
Out Area Box	Out Area

1 A "*" following a place name indicates that the place is coterminous with a MCD. A "-" indicates that the place is also a false MCD. In both cases, the MCD name is shown only when it differs from the place name.
 2 A "*" following a VTD code indicates an actual voting district. Its absence indicates that the VTD is a pseudo voting district or no information is available as to its status.
 3 A "*" following a block number indicates that the block number is repeated elsewhere in the block.

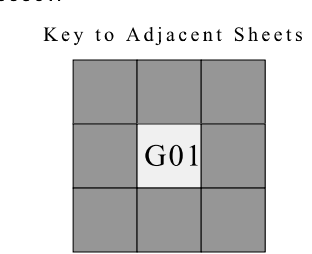
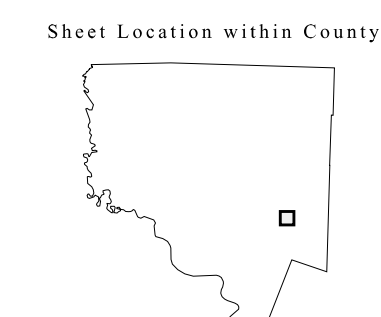
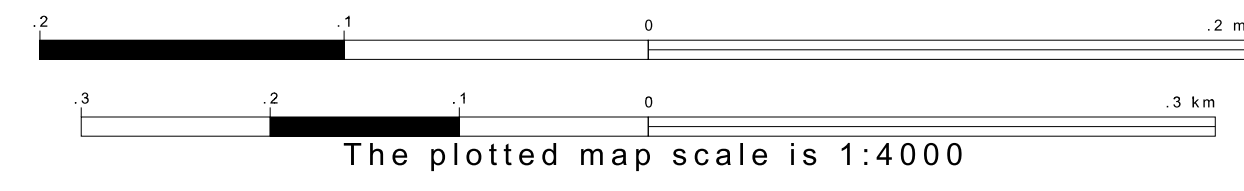
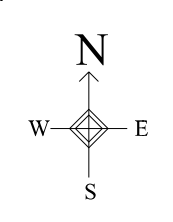


39 432761N
92 817771W

39 432761N
92 785366W

39 408134N
92 817771W

39 408134N
92 785366W



ST: Missouri (29)
 COU: Chariton (041)
 INSET SHEET G01



All legal boundaries and names are as of January 1, 2000.
 The boundaries shown on this map are for Census Bureau statistical data collection and tabulation purposes only; their depiction and designation for statistical purposes does not constitute a determination of jurisdictional authority or rights of ownership or entitlement.
 U.S. DEPARTMENT OF COMMERCE Economics and Statistics Administration U.S. Census Bureau