

37 192739N  
93 167855W

37 192739N  
92 809961W

### GEOGRAPHIC AREAS LEGEND

SYMBOL	NAME STYLE
*****	INTERNATIONAL
//////	STATE
□□□□□□	COUNTY
○ ○ ○ ○ ○	MINOR CIVIL DIV <sup>1</sup>
■ ■ ■ ■ ■	Incorporated Place <sup>1</sup>
■ ■ ■ ■ ■	Census Designated Place <sup>2</sup>
—	Voting District <sup>2</sup>
● ● ● ● ●	SLD-Senate
▲ ▲ ▲ ▲ ▲	SLD-House
□ □ □ □ □	Minority
□ □ □ □ □	Inset
□ □ □ □ □	Out Area

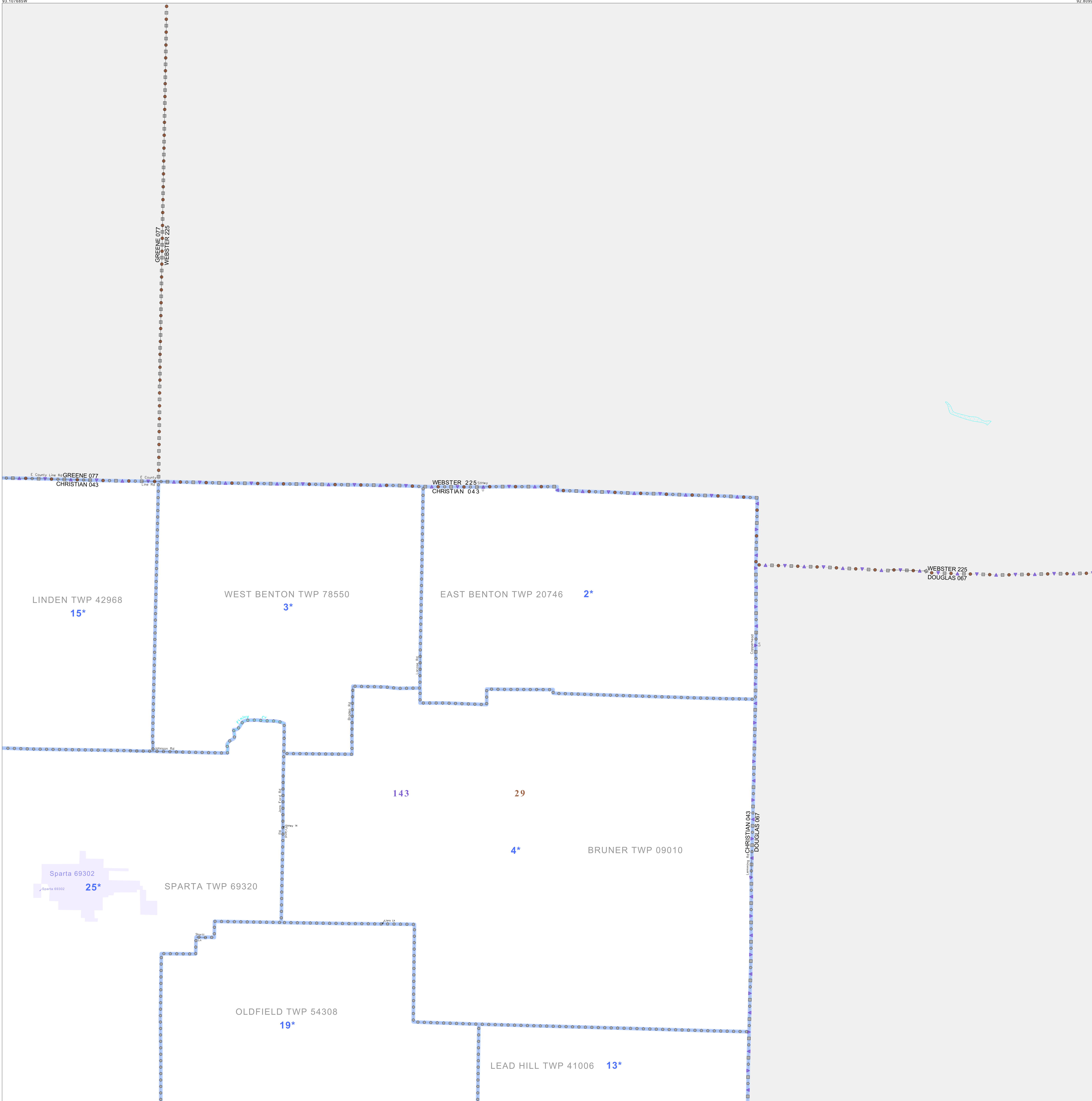
Abbreviation Reference: AIR - American Indian Reservation; SDAISA - State Designated American Indian Statistical Area

<sup>1</sup> A "\*" following a place name indicates that the place is coterminous with a MCD. A "-" indicates that the place is also a MCD. In both cases, the MCD name is shown only when it differs from the place name.

<sup>2</sup> A "\*" following a VTD code indicates an actual voting district. Its absence indicates that the VTD is a pseudo voting district or no information is available as to its status.

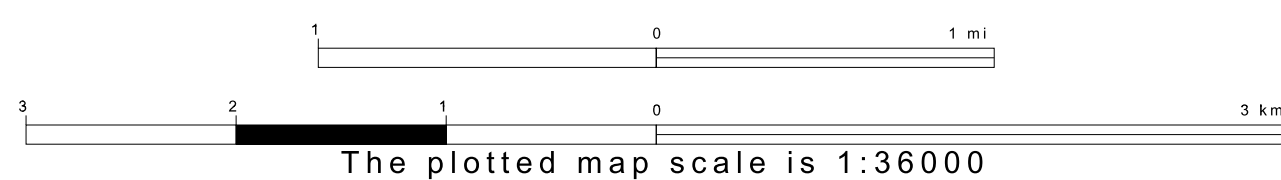
### Voting Districts

Code	Name
2*	BentonEast Voting District
3*	BentonWest Voting District
4*	Bruner Voting District
13*	LeadHill Voting District
15*	Linden Voting District
19*	Oldfield Voting District
25*	Sparta Voting District

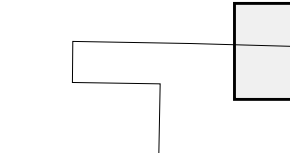


36 953786N  
93 167855W

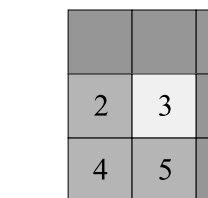
36 953786N  
92 809961W



Sheet Location within County



Key to Adjacent Sheets



ST: Missouri (29)  
COU: Christian (043)  
SHEET 3 OF 5 PARENT SHEETS

