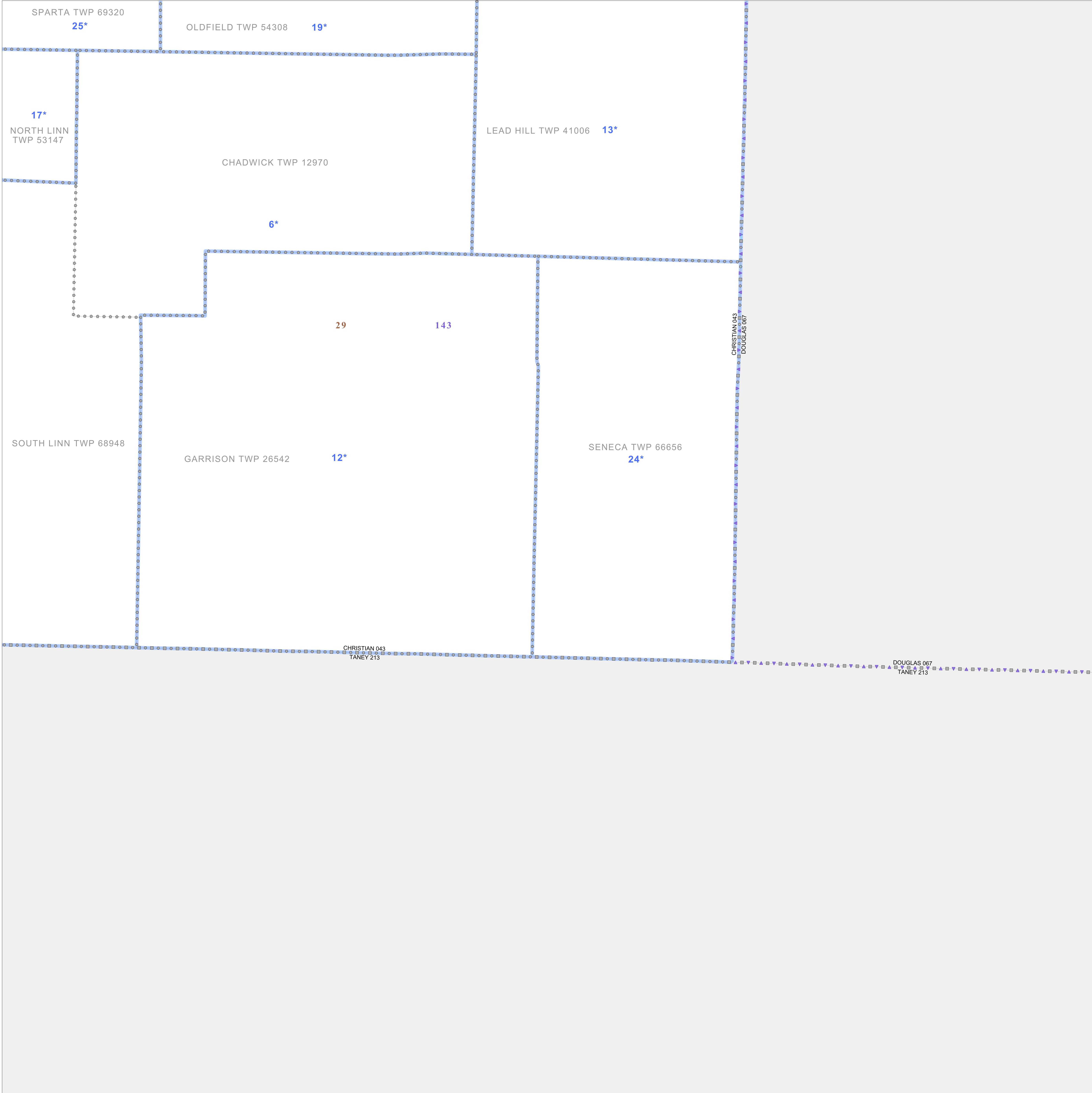


P.L. 94-171 VOTING DISTRICT/STATE LEGISLATIVE DISTRICT OUTLINE MAP (CENSUS 2000)

36 953786N
93 107885W

36 953786N
92 809981W



GEOGRAPHIC AREAS LEGEND

SYMBOL	NAME STYLE
*****	INTERNATIONAL
//////	STATE
□□□□	COUNTY
○ ○ ○ ○ ○	MINOR CIVIL DIV ¹
Yellow box	Incorporated Place ¹
Light blue box	Census Designated Place ¹
Blue dashed line	Voting District ²
Brown dots	SLD-Senate
Blue triangles	SLD-House

Abbreviation Reference: AIR - American Indian Reservation; SDAISA - State Designated American Indian Statistical Area

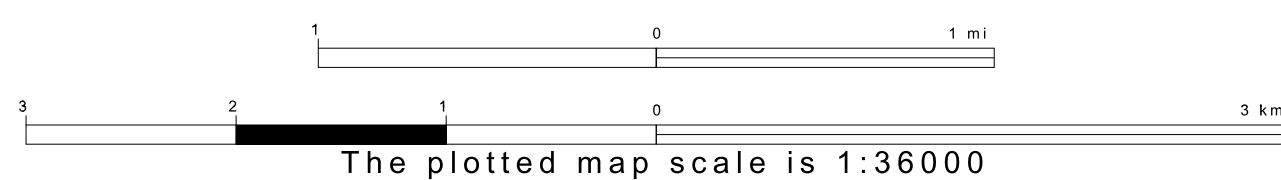
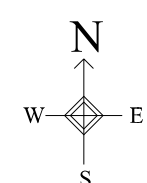
¹ A "*" following a place name indicates that the place is coterminous with a MCD. A "-" indicates that the place is also a false MCD. In both cases, the MCD name is shown only when it differs from the place name.
² A "*" following a VTD code indicates an actual voting district. Its absence indicates that the VTD is a pseudo voting district or no information is available as to its status.

Voting Districts

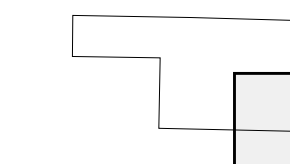
Code	Name
6*	Chadwick Voting District
12*	Garrison Voting District
13*	Lead Hill Voting District
17*	North Linn Voting District
19*	Oldfield Voting District
24*	Seneca Voting District
25*	Sparta Voting District

36 714834N
93 107885W

36 714834N
92 809981W



Sheet Location within County



Key to Adjacent Sheets

2	3
4	5

ST: Missouri (29)
 COU: Christian (043)
 SHEET 5 OF 5 PARENT SHEETS

