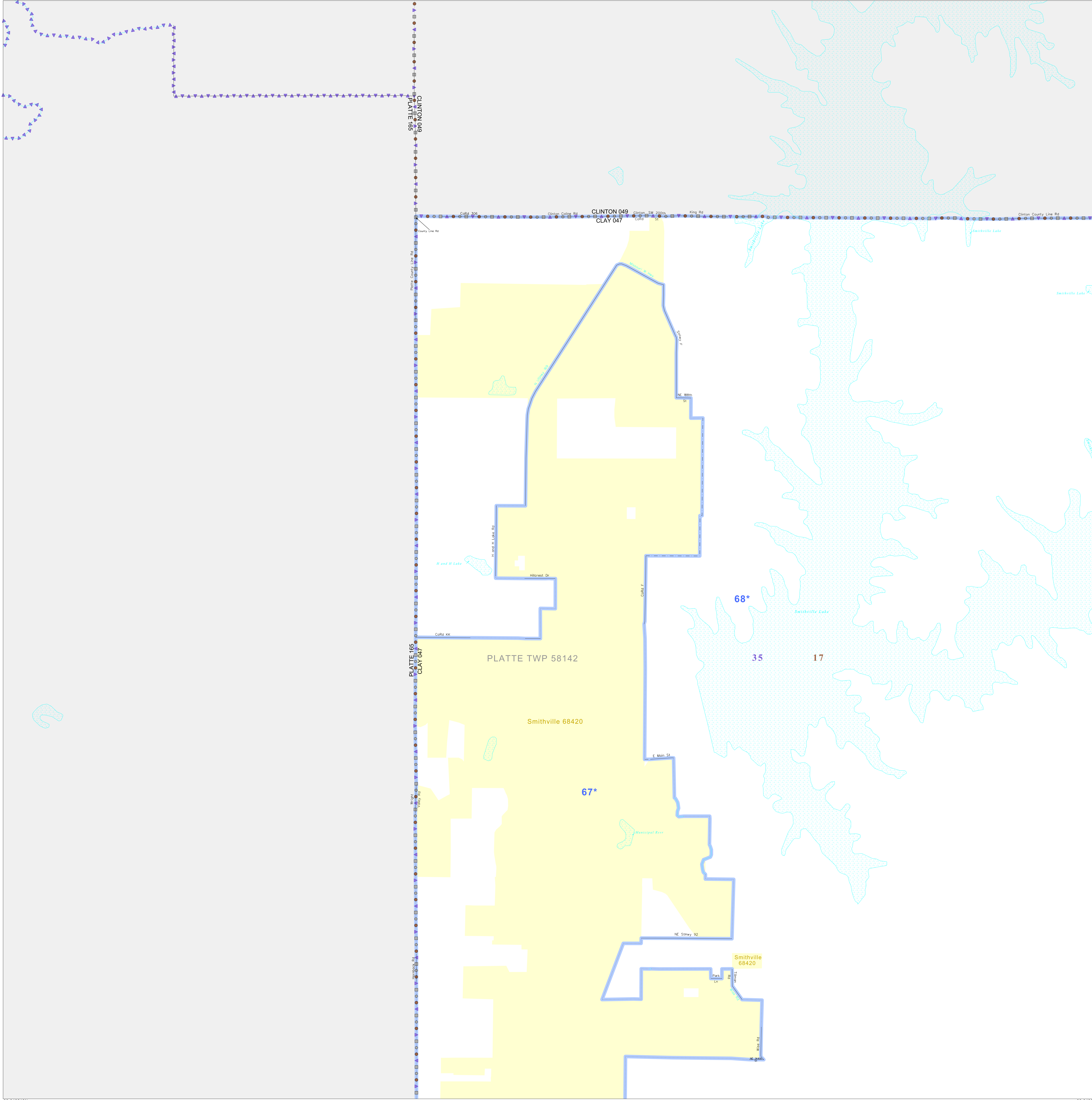


P.L. 94-171 VOTING DISTRICT/STATE LEGISLATIVE DISTRICT OUTLINE MAP (CENSUS 2000)

39 481917N
94 665109W

39 481917N
94 484367W



GEOGRAPHIC AREAS LEGEND

SYMBOL	NAME STYLE
*****	INTERNATIONAL
//////	STATE
-----	COUNTY
-----	MINOR CIVIL DIV ¹
Yellow	Incorporated Place ¹
Light Yellow	Census Designated Place ²
Blue	Voting District
Blue Dotted	SLD-Senate
Blue Dashed	SLD-House
Blue Dotted	Minority
Blue Dotted	Inset
Blue Dotted	Out Area

Abbreviation Reference: AIR - American Indian Reservation; SDAISA - State Designated American Indian Statistical Area

¹ A "*" following a place name indicates that the place is coterminous with a MCD. A "-" indicates that the place is also a MCD. In both cases, the MCD name is shown only when it differs from the place name.

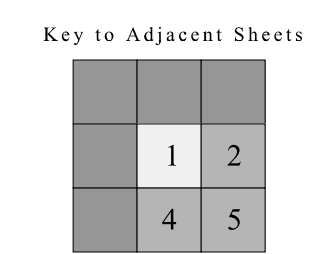
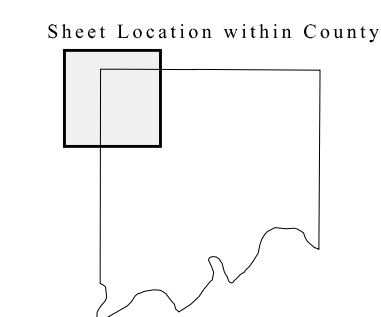
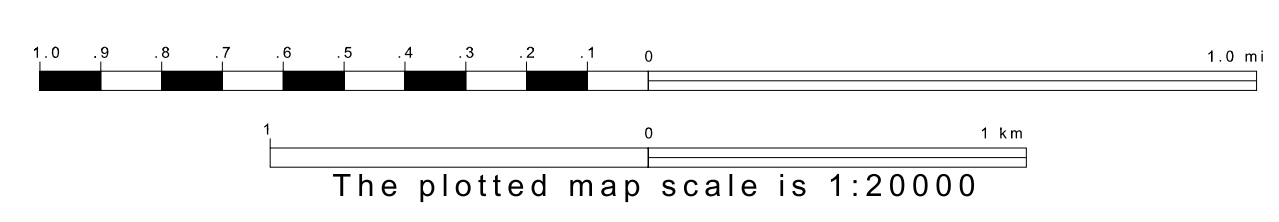
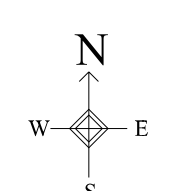
² A "*" following a VTD code indicates an actual voting district. Its absence indicates that the VTD is a pseudo voting district or no information is available as to its status.

Voting Districts

Code	Name
67*	Platte ¹ Voting District
68*	Platte ² Voting District

39 349210N
94 665109W

39 349210N
94 484367W



ST: Missouri (29)
COU: Clay (047)
SHEET 1 OF 9 PARENT SHEETS

