

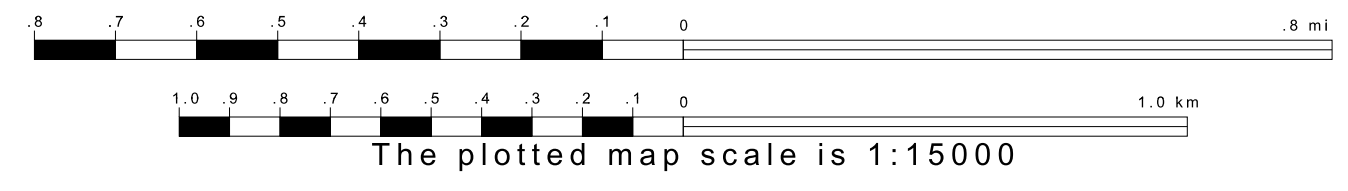
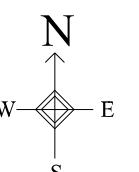
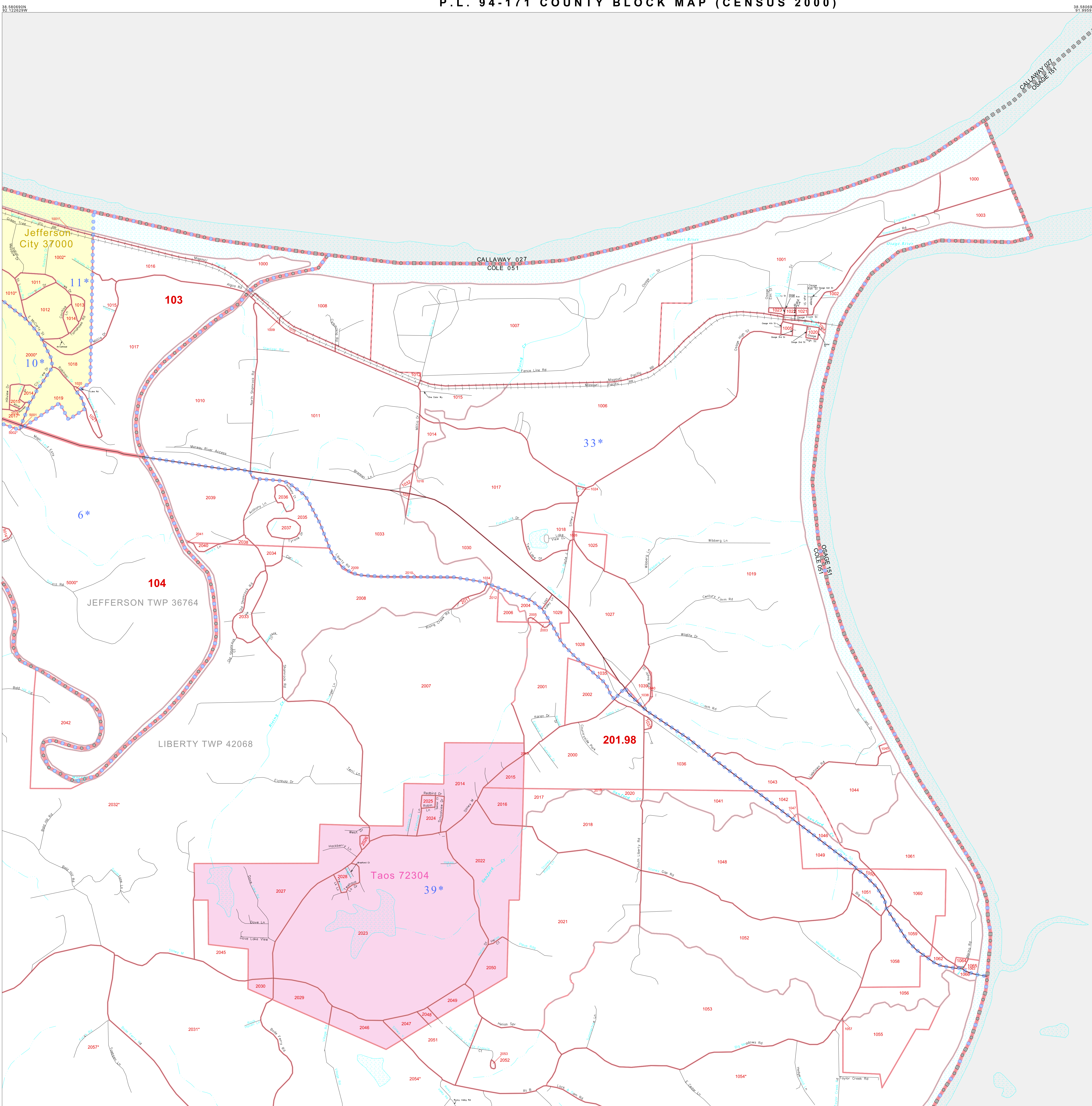
GEOGRAPHIC AREAS LEGEND

| SYMBOL | NAME STYLE |
|-----------------|--------------------------------------|
| ***** | INTERNATIONAL |
| ////// | STATE |
| ■■■■■ | COUNTY |
| ●●●●● | MINOR CIVIL DIV ¹ |
| Yellow box | Incorporated Place ² |
| Pink box | Census Designated Place ² |
| | Corporate Offset Boundary |
| | Voting District ³ |
| Red line | Census Tract |
| Red line | BLOCK ³ |
| Blue dashed box | Military |
| Inset box | Inset |
| Out Area box | Out Area |

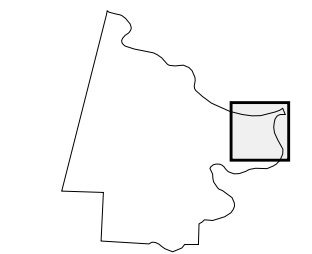
1 A "*" following a place name indicates that the place is coterminous with a MCD. A "-" indicates that the place is also a false MCD. In both cases, the MCD name is shown only when it differs from the place name.

2 A "*" following a VTD code indicates an actual voting district. Its absence indicates that the VTD is a pseudo voting district or no information is available as to its status.

3 A "*" following a block number indicates that the block number is repeated elsewhere in the block.



Sheet Location within County



Key to Adjacent Sheets

| | | |
|----|----|---|
| 5 | 8 | 9 |
| 12 | 13 | |

ST: Missouri (29)
 COU: Cole (051)
 SHEET 9 OF 16 PARENT SHEETS