

P.L. 94-171 VOTING DISTRICT/STATE LEGISLATIVE DISTRICT OUTLINE MAP (CENSUS 2000)

39 942402N
94 533596W

39 942402N
94 404416W

POLK TWP 58772

9*

GRANT TWP 28468

8*

5

10*

12

SHERMAN TWP 67430

CAMDEN TWP 10720

4*

Amity 01054

GEOGRAPHIC AREAS LEGEND

SYMBOL	NAME STYLE
*****	INTERNATIONAL
//////	STATE
	COUNTY
○○○○○	MINOR CIVIL DIV ¹
■ ■ ■ ■ ■	Incorporated Place ¹
■ ■ ■ ■ ■	Census Designated Place ²
—————	Voting District
● ● ● ● ●	SLD-Senate
▲ ▲ ▲ ▲ ▲	SLD-House

Moibary Inset Out Area

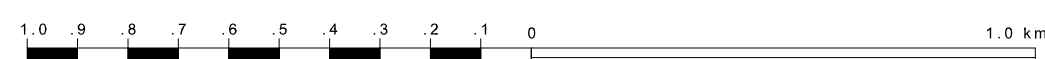
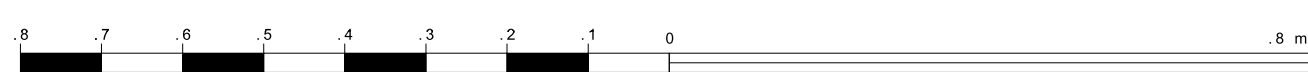
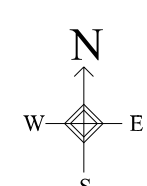
Abbreviation Reference: AIR - American Indian Reservation; SDAISA - State Designated American Indian Statistical Area

¹ A "*" following a place name indicates that the place is coterminous with a MCD. A "-" indicates that the place is also a false MCD. In both cases, the MCD name is shown only when it differs from the place name.
² A "*" following a VTD code indicates an actual voting district. Its absence indicates that the VTD is a pseudo voting district or no information is available as to its status.

Voting Districts

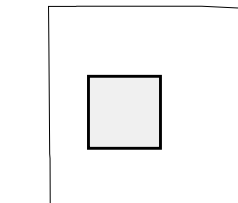
Code	Name
4*	CamdenWest Voting District
8*	Grant Voting District
9*	Park Voting District
10*	Sherman Voting District

39 842889N
94 533596W



The plotted map scale is 1:15000

Sheet Location within County



Key to Adjacent Sheets

1	2	3
5	6	7
9	10	11

ST: Missouri (29)
 COU: DeKalb (063)
 SHEET 6 OF 12 PARENT SHEETS



P.L. 94-171 VTD/SLD OUTLINE MAP (Census 2000)
 (CKPLVTD)21529083000000000000

39 842889N
94 404416W