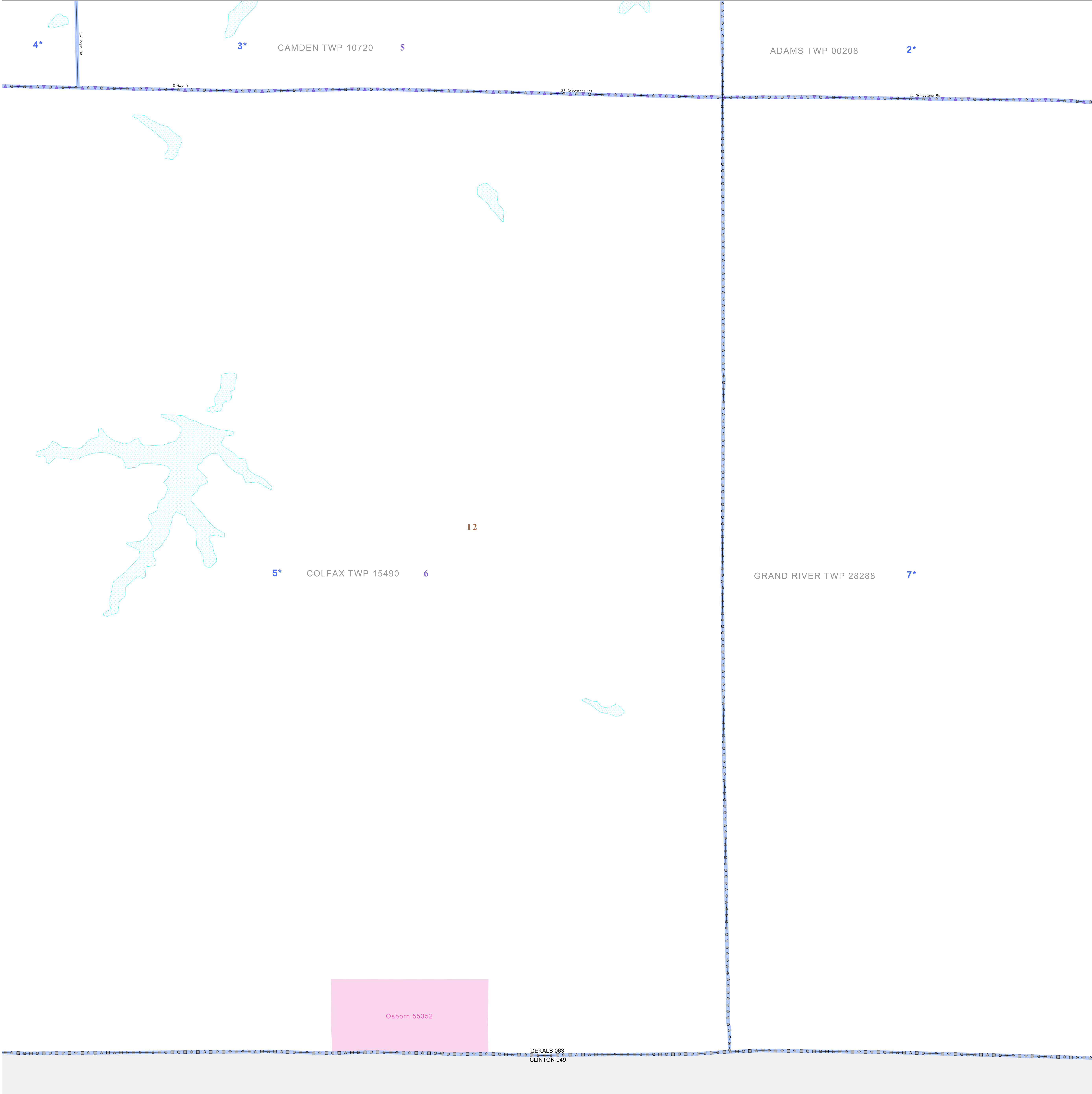


P.L. 94-171 VOTING DISTRICT/STATE LEGISLATIVE DISTRICT OUTLINE MAP (CENSUS 2000)

39 842880N
94 404415W

39 842880N
94 275232W



GEOGRAPHIC AREAS LEGEND

SYMBOL	NAME STYLE
*****	INTERNATIONAL
///////	STATE
#####	COUNTY
○○○○○	MINOR CIVIL DIV. ¹
■■■■■	Incorporated Place ¹
■■■■■	Census Designated Place ¹
—	Voting District
●●●●●	SLD-Senate
▲▲▲▲▲	SLD-House
□	Minority ²
□	Inset
□	Out Area

Abbreviation Reference: AIR - American Indian Reservation; SDAISA - State Designated American Indian Statistical Area

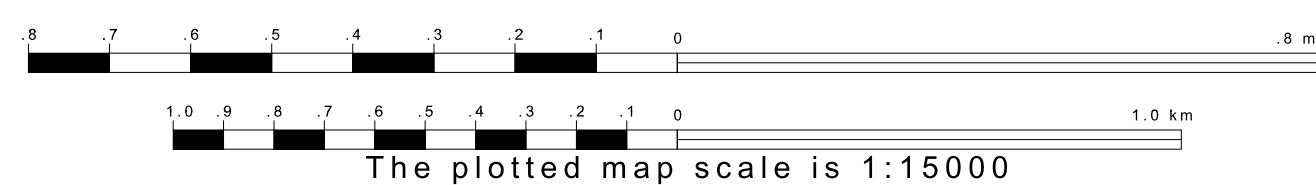
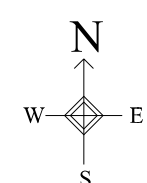
¹ A "*" following a place name indicates that the place is coterminous with a MCD. A "-" indicates that the place is also a false MCD. In both cases, the MCD name is shown only when it differs from the place name.
² A "*" following a VTD code indicates an actual voting district. Its absence indicates that the VTD is a pseudo voting district or no information is available as to its status.

Voting Districts

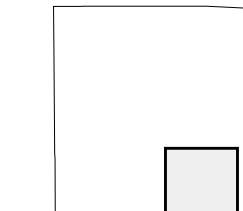
Code	Name
2*	Adams Voting District
3*	Camden/West Voting District
4*	Camden/East Voting District
5*	Colfax Voting District
7*	GrandRiver Voting District

39 743376N
94 404415W

39 743376N
94 275232W



Sheet Location within County



Key to Adjacent Sheets

6	7	8
10	11	12

ST: Missouri (29)
 COU: DeKalb (063)
 SHEET 11 OF 12 PARENT SHEETS

