

P.L. 94-171 VOTING DISTRICT/STATE LEGISLATIVE DISTRICT OUTLINE MAP (CENSUS 2000)

39 842898N
94 275232W

39 842898N
94 146049W

2* ADAMS TWP 00208 5

25 Conroy Rd

25 Premier Rd

DEKALB 063
DAVISS 061

12

GRAND RIVER TWP 28288

6

7*

DAVISS 061
CALDWELL 025

CALDWELL 025
DEKALB 063

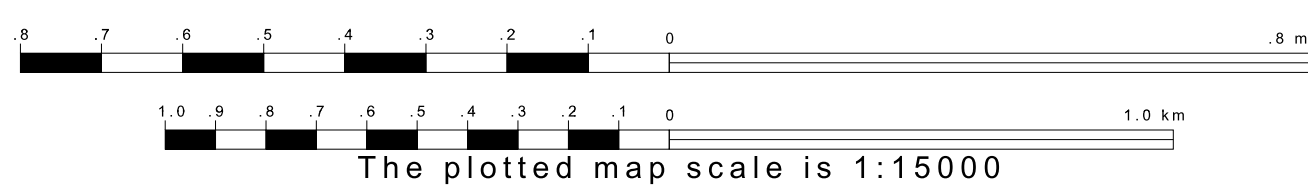
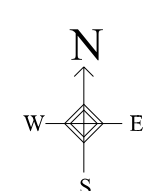
Cameron 10828

DEKALB 063
CLINTON 049


DEKALB 063
CLINTON 049

39 743376N
94 275232W

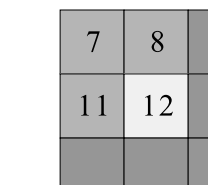
39 743376N
94 146049W



Sheet Location within County



Key to Adjacent Sheets



ST: Missouri (29)
COU: DeKalb (063)
SHEET 12 OF 12 PARENT SHEETS



GEOGRAPHIC AREAS LEGEND

SYMBOL	NAME STYLE
*****	INTERNATIONAL
//////	STATE
■■■■■	COUNTY
●●●●●	MINOR CIVIL DIV ¹
■	Incorporated Place ¹
■	Census Designated Place ²
▲▲▲▲▲	Voting District
●●●●●	SLD-Senate
▲▲▲▲▲	SLD-House
■	Minority
■	Inset
■	Out Area

Abbreviation Reference: AIR - American Indian Reservation; SDAISA - State Designated American Indian Statistical Area

¹ A "*" following a place name indicates that the place is coterminous with a MCD. A "-" indicates that the place is also a false MCD. In both cases, the MCD name is shown only when it differs from the place name.
² A "*" following a VTD code indicates an actual voting district. Its absence indicates that the VTD is a pseudo voting district or no information is available as to its status.

Voting Districts

Code	Name
2*	Adams Voting District
7*	GrandRiver Voting District