

P.L. 94-171 VOTING DISTRICT/STATE LEGISLATIVE DISTRICT OUTLINE MAP (CENSUS 2000)

37 895362N
91 481224W

37 895362N
91 481224W

GEOGRAPHIC AREAS LEGEND

SYMBOL	NAME STYLE
*****	INTERNATIONAL
//////	STATE
□□□□	COUNTY
○ ○ ○ ○	MINOR CIVIL DIV. ¹
■ ■ ■ ■	Incorporated Place ¹
■ ■ ■ ■	Census Designated Place ²
▬▬▬▬	Voting District
●●●●	SLD-Senate
▲▲▲▲	SLD-House

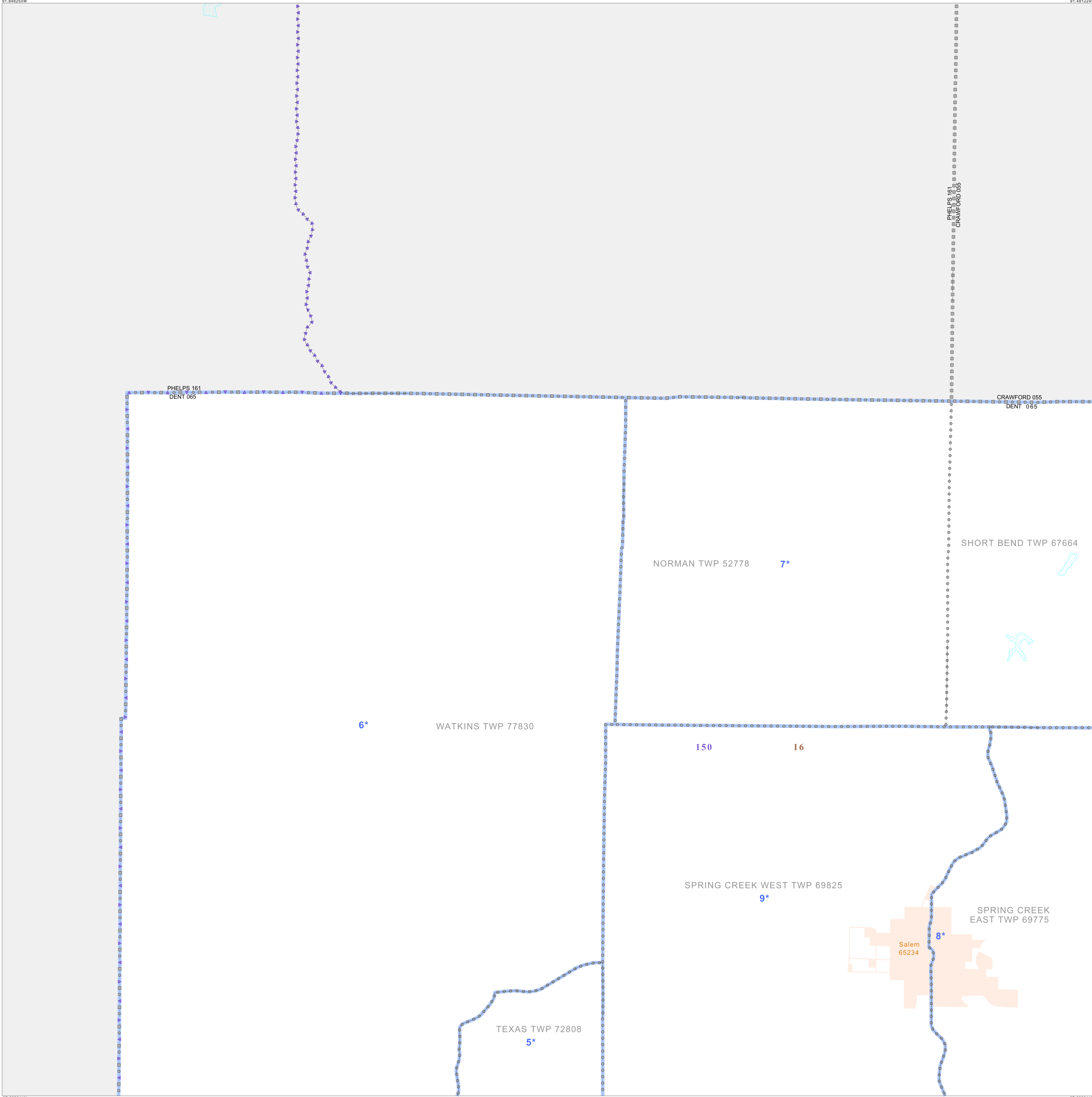
Military
 Inset
 Out Area

Abbreviation Reference: AIR = American Indian Reservation; SDAISA = State Designated American Indian Statistical Area

¹ A "*" following a place name indicates that the place is coterminous with a MCD. A "-" indicates that the place is also a MCD. In both cases, the MCD name is shown only when it differs from the place name.
² A "*" following a VTD code indicates an actual voting district. Its absence indicates that the VTD is a pseudo voting district or no information is available as to its status.

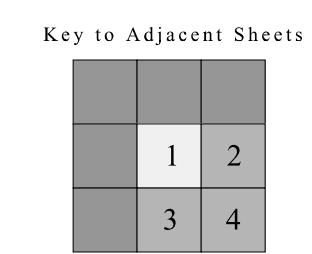
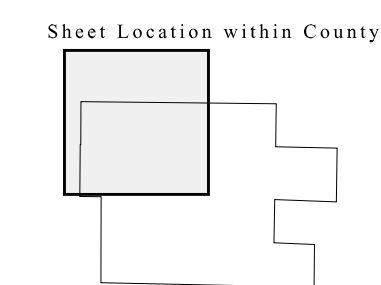
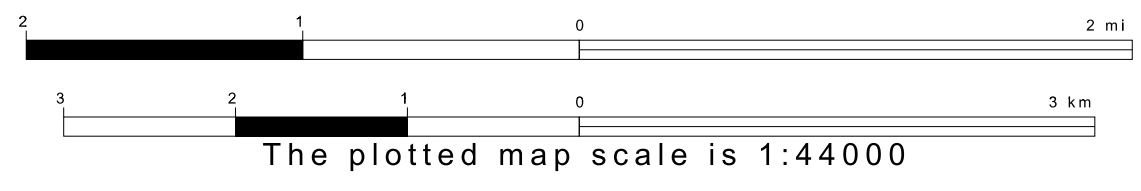
Voting Districts

Code	Name
5*	Voting District R-2
6*	Voting District R-3
7*	Voting District R-4
8*	SpringCreekEast Voting District
9*	SpringCreekWest Voting District



37 895362N
91 481224W

37 895362N
91 481224W



ST: Missouri (29)
 COU: Dent (065)
 SHEET 1 OF 4 PARENT SHEETS

