

P.L. 94-171 VOTING DISTRICT/STATE LEGISLATIVE DISTRICT OUTLINE MAP (CENSUS 2000)

37 197836N
92 995112W

37 197836N
92 995112W

GEOGRAPHIC AREAS LEGEND

SYMBOL	NAME STYLE
*****	INTERNATIONAL
//////	STATE
□□□□□□	COUNTY
○ ○ ○ ○ ○	MINOR CIVIL DIV ¹
■ ■ ■ ■ ■	Incorporated Place ¹
■ ■ ■ ■ ■	Census Designated Place ²
— — — — —	Voting District ²
● ● ● ● ●	SLD-Senate
▲ ▲ ▲ ▲ ▲	SLD-House
⋮	Minority
⋮	Inset
⋮	Out Area

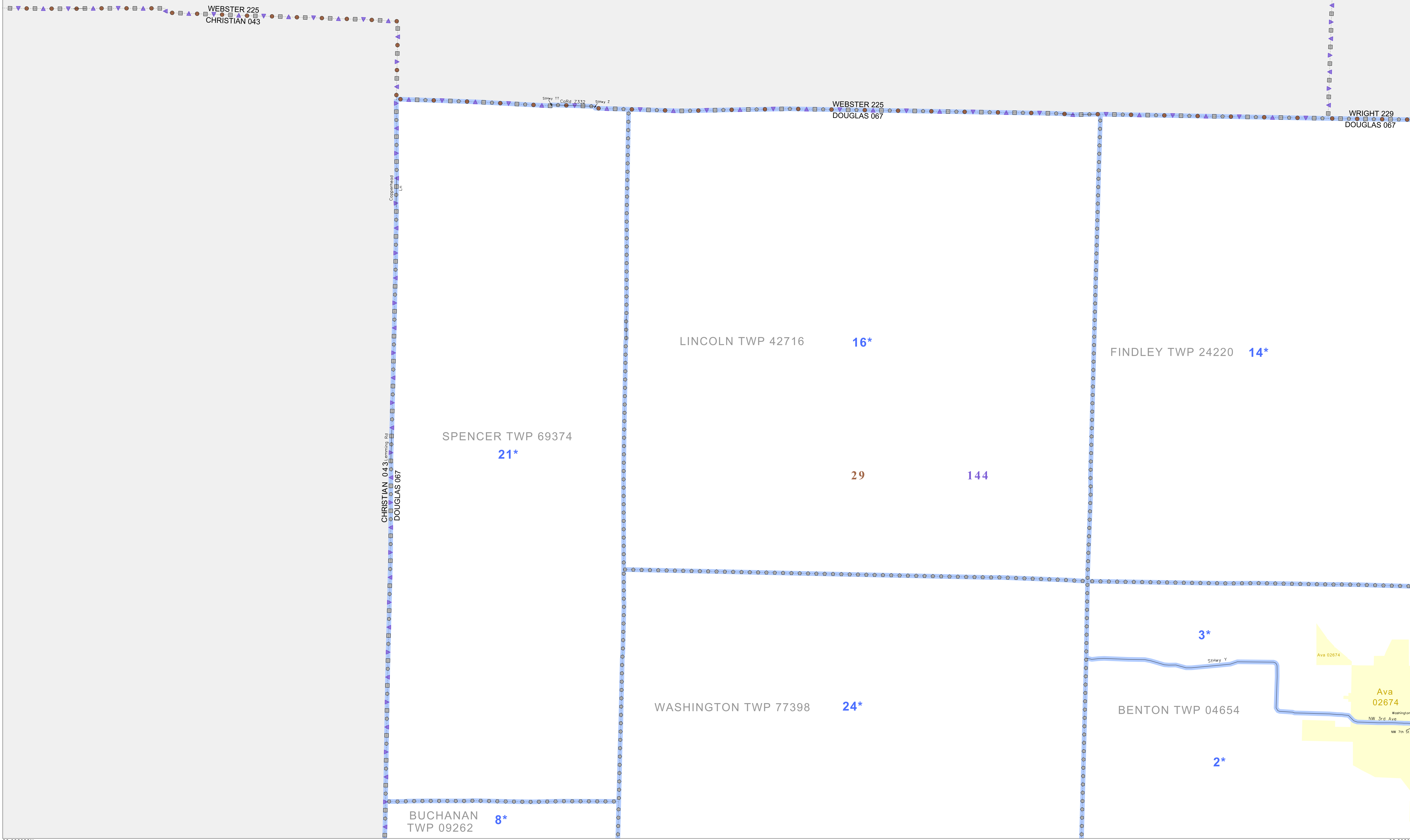
Abbreviation Reference: AIR - American Indian Reservation; SDAISA - State Designated American Indian Statistical Area

¹ A "*" following a place name indicates that the place is coterminous with a MCD. A "-" indicates that the place is also a false MCD. In both cases, the MCD name is shown only when it differs from the place name.

² A "*" following a VTD code indicates an actual voting district. Its absence indicates that the VTD is a pseudo voting district or no information is available as to its status.

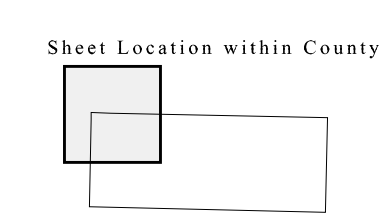
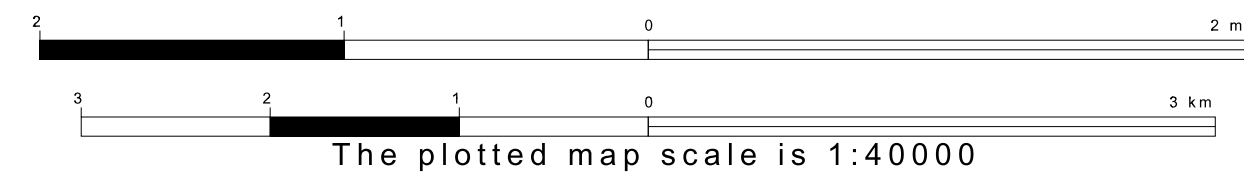
Voting Districts

Code	Name
1*	Benton No. 1 Voting District
2*	Benton No. 2 Voting District
3*	Buchanan Voting District
8*	Findley Voting District
14*	Lincoln Voting District
16*	Spencer Voting District
21*	Spencer Voting District
24*	Washington Voting District



38 932332N
92 995112W

38 932332N
92 995112W



Key to Adjacent Sheets

	1	2
	4	5

ST: Missouri (29)
COU: Douglas (067)
SHEET 1 OF 6 PARENT SHEETS

