

GEOGRAPHIC AREAS LEGEND

SYMBOL	NAME STYLE
*****	INTERNATIONAL
//////	STATE
□□□□□□	COUNTY
○ ○ ○ ○ ○	MINOR CIVIL DIV. ¹
■ ■ ■ ■ ■	Incorporated Place ¹
■ ■ ■ ■ ■	Census Designated Place ²
▬▬▬▬▬	Voting District ²
● ● ● ● ●	SLD-Senate
▲ ▲ ▲ ▲ ▲	SLD-House
□ □ □ □ □	Inset
□ □ □ □ □	Out Area

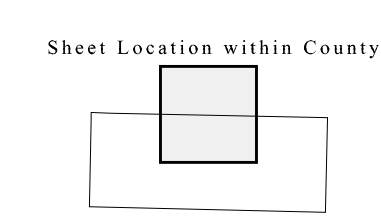
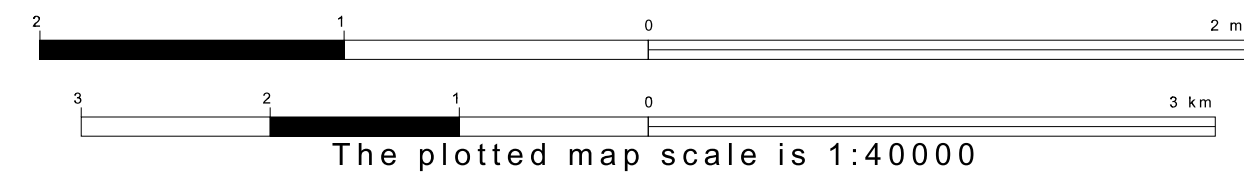
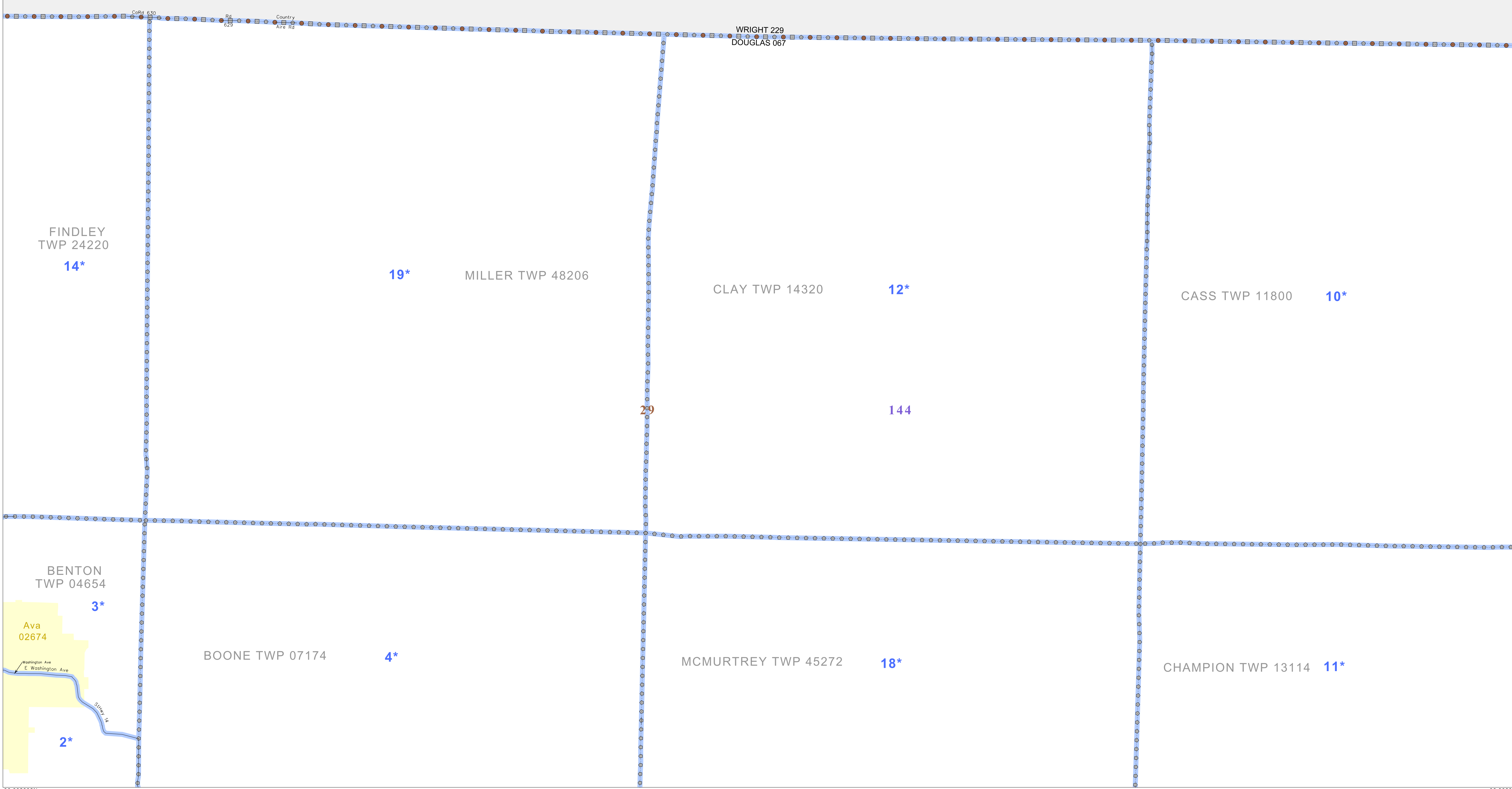
Abbreviation Reference: AIR - American Indian Reservation; SDAISA - State Designated American Indian Statistical Area

¹ A "*" following a place name indicates that the place is coterminous with a MCD. A "-" indicates that the place is also a MCD. In both cases, the MCD name is shown only when it differs from the place name.

² A "*" following a VTD code indicates an actual voting district. Its absence indicates that the VTD is a pseudo voting district or no information is available as to its status.

Voting Districts

Code	Name
1*	Benton No. 1 Voting District
2*	Benton No. 2 Voting District
3*	Boone Voting District
4*	Cass Voting District
10*	Champion Voting District
11*	Clay Voting District
14*	Findley Voting District
18*	McMurtrey Voting District
19*	Miller Voting District



Key to Adjacent Sheets

1	2	3
4	5	6

ST: Missouri (29)
COU: Douglas (067)
SHEET 2 OF 6 PARENT SHEETS

