

36 246936N
90 411817W

36 246936N
90 247777W

GEOGRAPHIC AREAS LEGEND

SYMBOL	NAME STYLE
*****	INTERNATIONAL
//////	STATE
□□□□□□	COUNTY
○ ○ ○ ○ ○	MINOR CIVIL DIV. ¹
■ ■ ■ ■ ■	Incorporated Place ¹
■ ■ ■ ■ ■	Census Designated Place ²
— — — — —	Voting District
● ● ● ● ●	SLD-Senate
▲ ▲ ▲ ▲ ▲	SLD-House

Military
 Inset
 Out Area

Abbreviation Reference: AIR - American Indian Reservation; SDAISA - State Designated American Indian Statistical Area

¹ A " " following a place name indicates that the place is coterminous with a MCD. A " " indicates that the place is also a false MCD. In both cases, the MCD name is shown only when it differs from the place name.
² A " " following a VTD code indicates an actual voting district. Its absence indicates that the VTD is a pseudo voting district or no information is available as to its status.

Voting Districts

Code	Name
5*	Cardwell Voting District
21*	Senath Voting District

CLAY 021
GREENE 055

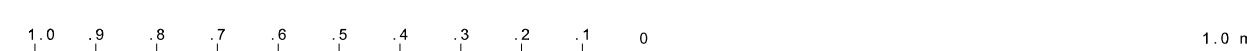
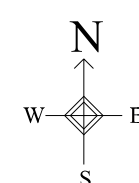
GREENE 055
DUNKLIN 069

5* 162 25
BUFFALO TWP 09532

SALEM TWP 65282

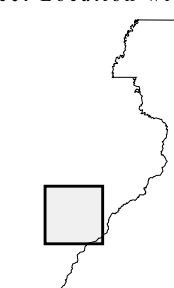
36 114170N
90 411817W

36 114170N
90 247777W



The plotted map scale is 1:20000

Sheet Location within County



Key to Adjacent Sheets

	5
7	8
10	11

ST: Missouri (29)
COU: Dunklin (069)
SHEET 7 OF 12 PARENT SHEETS



P.L. 94-171 VTD/SLD OUTLINE MAP (Census 2000)
(CKPLVTD) 213290890700000000