

36 246936N  
90 247777W

36 246936N  
90 083736W

**GEOGRAPHIC AREAS LEGEND**

| SYMBOL | NAME STYLE                           |
|--------|--------------------------------------|
| *****  | INTERNATIONAL                        |
| ////// | STATE                                |
| □□□□   | COUNTY                               |
| ○      | MINOR CIVIL DIV <sup>1</sup>         |
| ■      | Incorporated Place <sup>1</sup>      |
| ■      | Census Designated Place <sup>2</sup> |
| —      | Voting District                      |
| ●      | SLD-Senate                           |
| ▲      | SLD-House                            |
| ⋯      | Minority                             |
| □      | Inset                                |
| □      | Out Area                             |

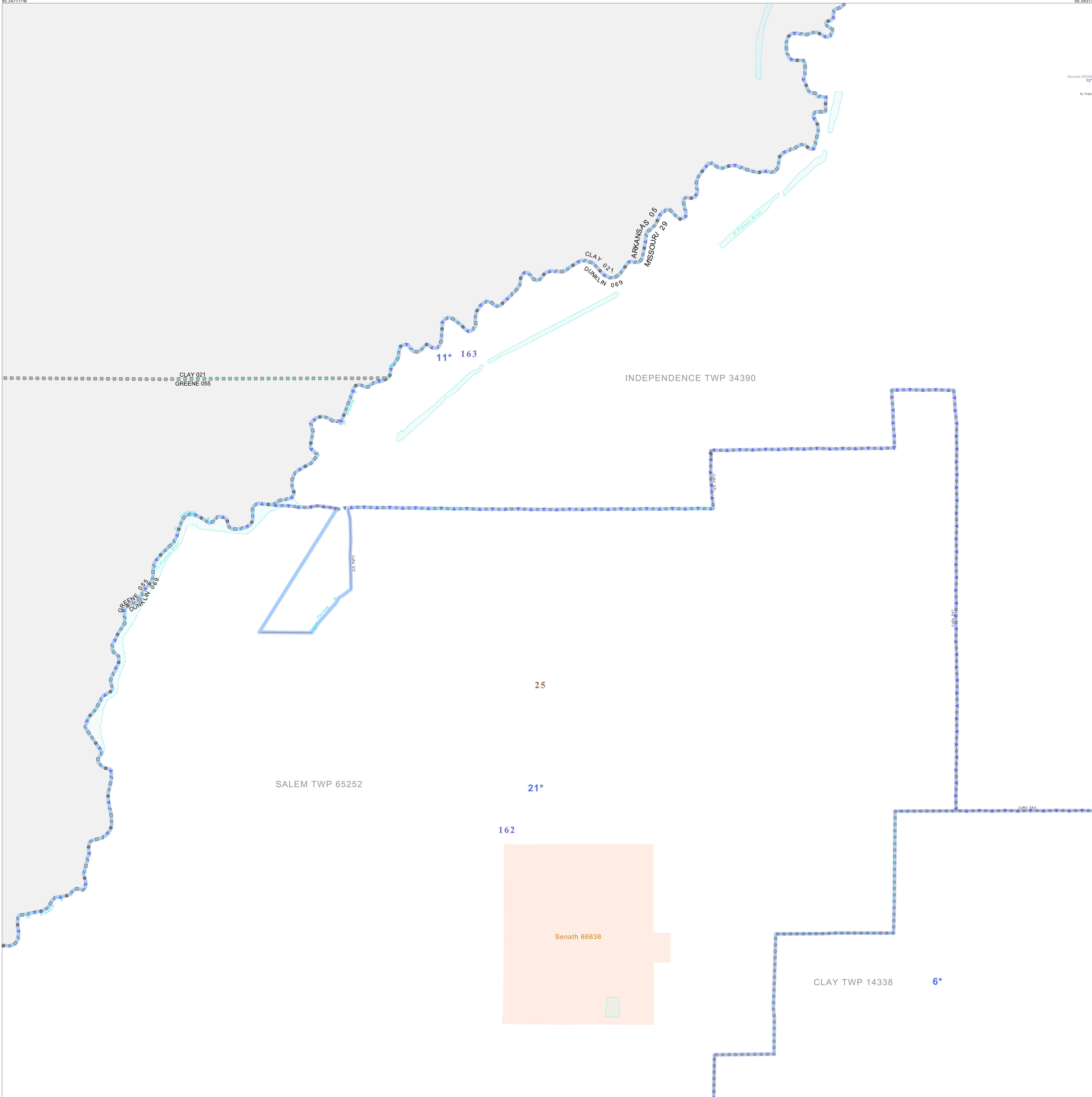
Abbreviation Reference: AIR - American Indian Reservation; SDAISA - State Designated American Indian Statistical Area

<sup>1</sup> A "\*" following a place name indicates that the place is consecutive with a MCD. A "-" indicates that the place is also a MCD. In both cases, the MCD name is shown only when it differs from the place name.

<sup>2</sup> A "\*" following a VTD code indicates an actual voting district. Its absence indicates that the VTD is a pseudo voting district or no information is available as to its status.

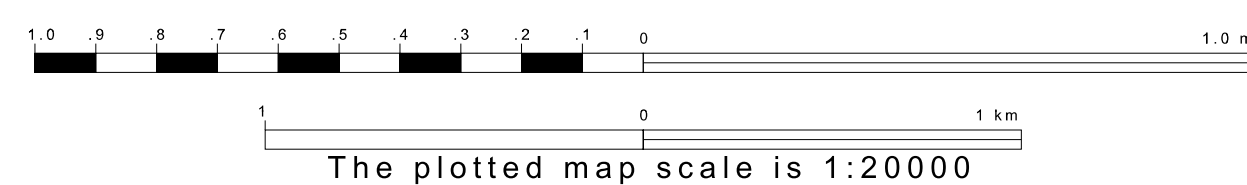
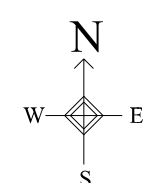
**Voting Districts**

| Code | Name                               |
|------|------------------------------------|
| 6*   | Clay Voting District               |
| 11*  | Independence/Rural Voting District |
| 12*  | Kennett/Rural                      |
| 21*  | Senath Voting District             |

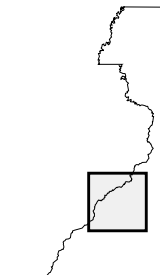


36 114170N  
90 247777W

36 114170N  
90 083736W



Sheet Location within County



Key to Adjacent Sheets

|    |    |
|----|----|
| 5  | 6  |
| 7  | 8  |
| 10 | 11 |

ST: Missouri (29)  
COU: Dunklin (069)  
SHEET 8 OF 12 PARENT SHEETS

