

38 254705N
91 652827W

38 254705N
91 652827W

GEOGRAPHIC AREAS LEGEND

SYMBOL	NAME STYLE
*****	INTERNATIONAL
//////	STATE
□□□□	COUNTY
○ ○ ○ ○	MINOR CIVIL DIV. ¹
■ ■ ■ ■	Incorporated Place ¹
■ ■ ■ ■	Census Designated Place ¹
▬	Voting District ²
● ● ● ●	SLD-Senate
▲ ▲ ▲ ▲	SLD-House

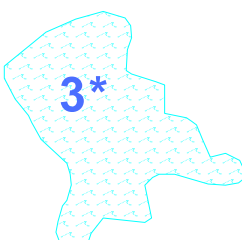
Abbreviation Reference: AIR - American Indian Reservation; SDAISA - State Designated American Indian Statistical Area

¹ A "*" following a place name indicates that the place is coterminous with a MCD. A "-" indicates that the place is also a MCD. In both cases, the MCD name is shown only when it differs from the place name.
² A "*" following a VTD code indicates an actual voting district. Its absence indicates that the VTD is a pseudo voting district or no information is available as to its status.

Voting Districts

Code	Name
3*	BlondWest1&2/Gannan
14*	Redford Voting District
21*	Taylor Voting District

CLAY TWP 14356



BRUSH CREEK TWP 09100
21* 111

16

112

BOURBOIS TWP 07480

14*

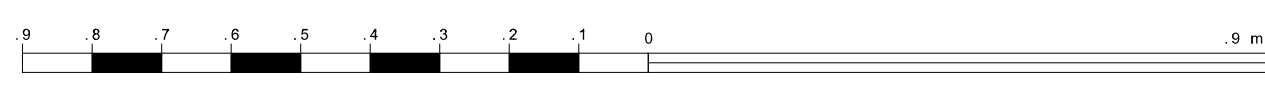
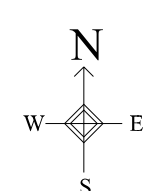
GASCONADE 073
PHELPS 61

MARIES 125
PHELPS 61

PHELPS 61
CRAWFORD 055

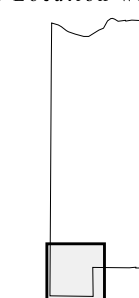
38 142577N
91 652827W

38 142577N
91 652827W



The plotted map scale is 1:17500

Sheet Location within County



Key to Adjacent Sheets

7	8
9	10

ST: Missouri (29)
COU: Gasconade (073)
SHEET 9 OF 10 PARENT SHEETS

