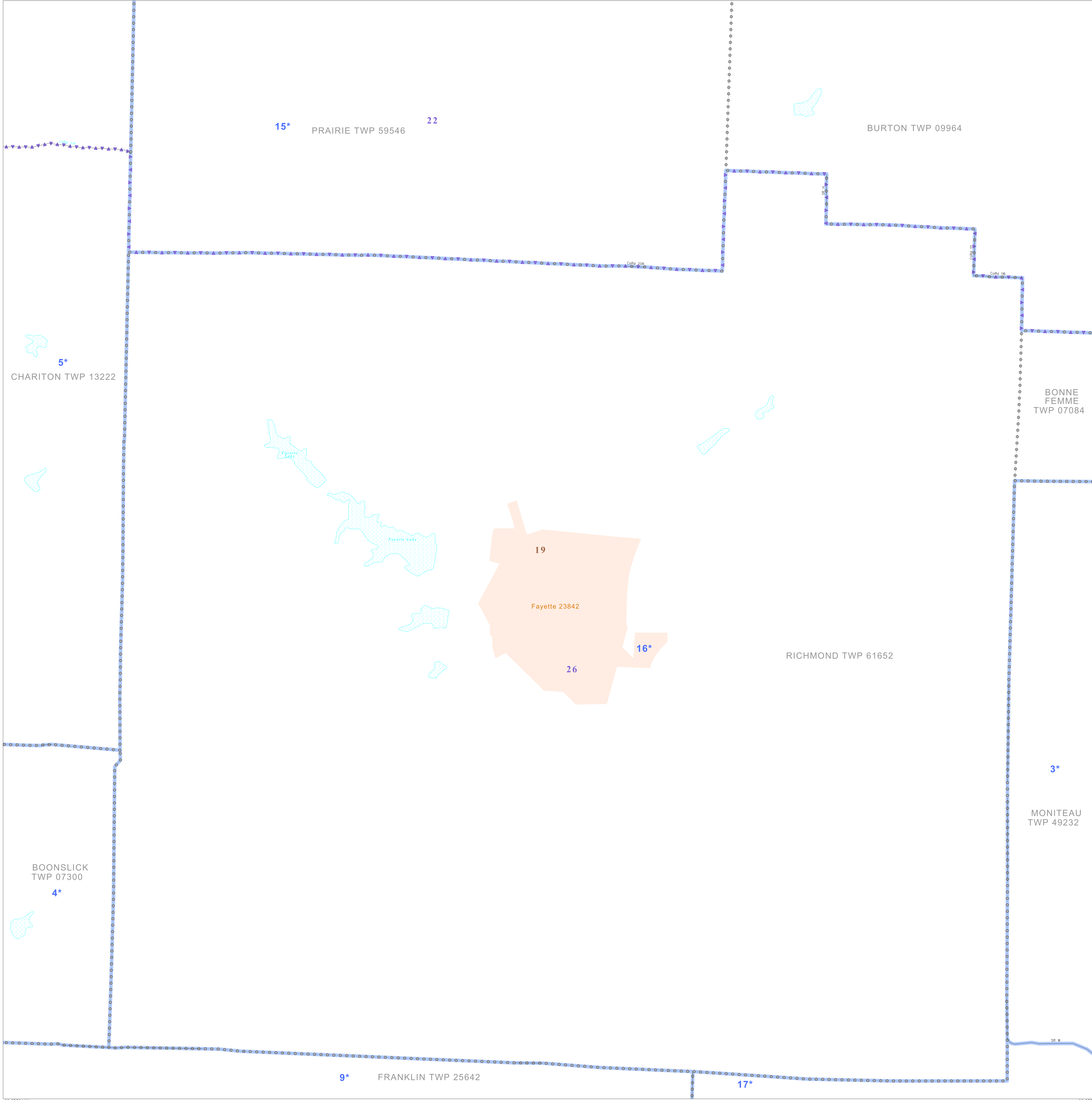


P.L. 94-171 VOTING DISTRICT/STATE LEGISLATIVE DISTRICT OUTLINE MAP (CENSUS 2000)

39 235182N  
92 790295W

39 235182N  
92 585778W



### GEOGRAPHIC AREAS LEGEND

| SYMBOL | NAME STYLE                           |
|--------|--------------------------------------|
| *****  | INTERNATIONAL                        |
| ////// | STATE                                |
| □□□□□□ | COUNTY                               |
| ○●○●○● | MINOR CIVIL DIV <sup>1</sup>         |
| ■      | Incorporated Place <sup>1</sup>      |
| ■      | Census Designated Place <sup>2</sup> |
| —      | Voting District                      |
| ●●●●●● | SLD-Senate                           |
| ▲▲▲▲▲▲ | SLD-House                            |

Abbreviation Reference: AIR = American Indian Reservation; SDAISA = State Designated American Indian Statistical Area

<sup>1</sup> A "\*" following a place name indicates that the place is coterminous with a MCD. A "-" indicates that the place is also a MCD. In both cases, the MCD name is shown only when it differs from the place name.

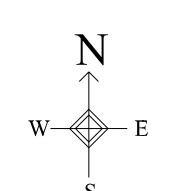
<sup>2</sup> A "\*" following a VTD code indicates an actual voting district. Its absence indicates that the VTD is a pseudo voting district or no information is available as to its status.

### Voting Districts

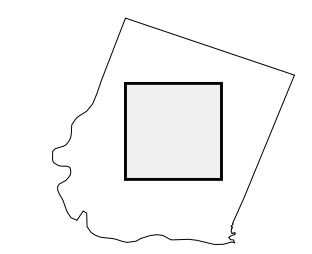
| Code | Name                      |
|------|---------------------------|
| 3*   | Ashland Voting District   |
| 4*   | Boonslick Voting District |
| 5*   | Chariton Voting District  |
| 9*   | Franklin Voting District  |
| 15*  | Prairie Voting District   |
| 16*  | Richmond Voting District  |
| 17*  | Union Voting District     |

39 075841N  
92 790295W

39 075841N  
92 585778W



Sheet Location within County



Key to Adjacent Sheets

|   |   |   |
|---|---|---|
| 1 | 2 | 3 |
| 4 | 5 | 6 |
| 7 | 8 | 9 |

ST: Missouri (29)  
COU: Howard (089)  
SHEET 5 OF 9 PARENT SHEETS

