

P.L. 94-171 VOTING DISTRICT/STATE LEGISLATIVE DISTRICT OUTLINE MAP (CENSUS 2000)

39 075941N
92 58378W

39 075941N
92 381288W

GEOGRAPHIC AREAS LEGEND

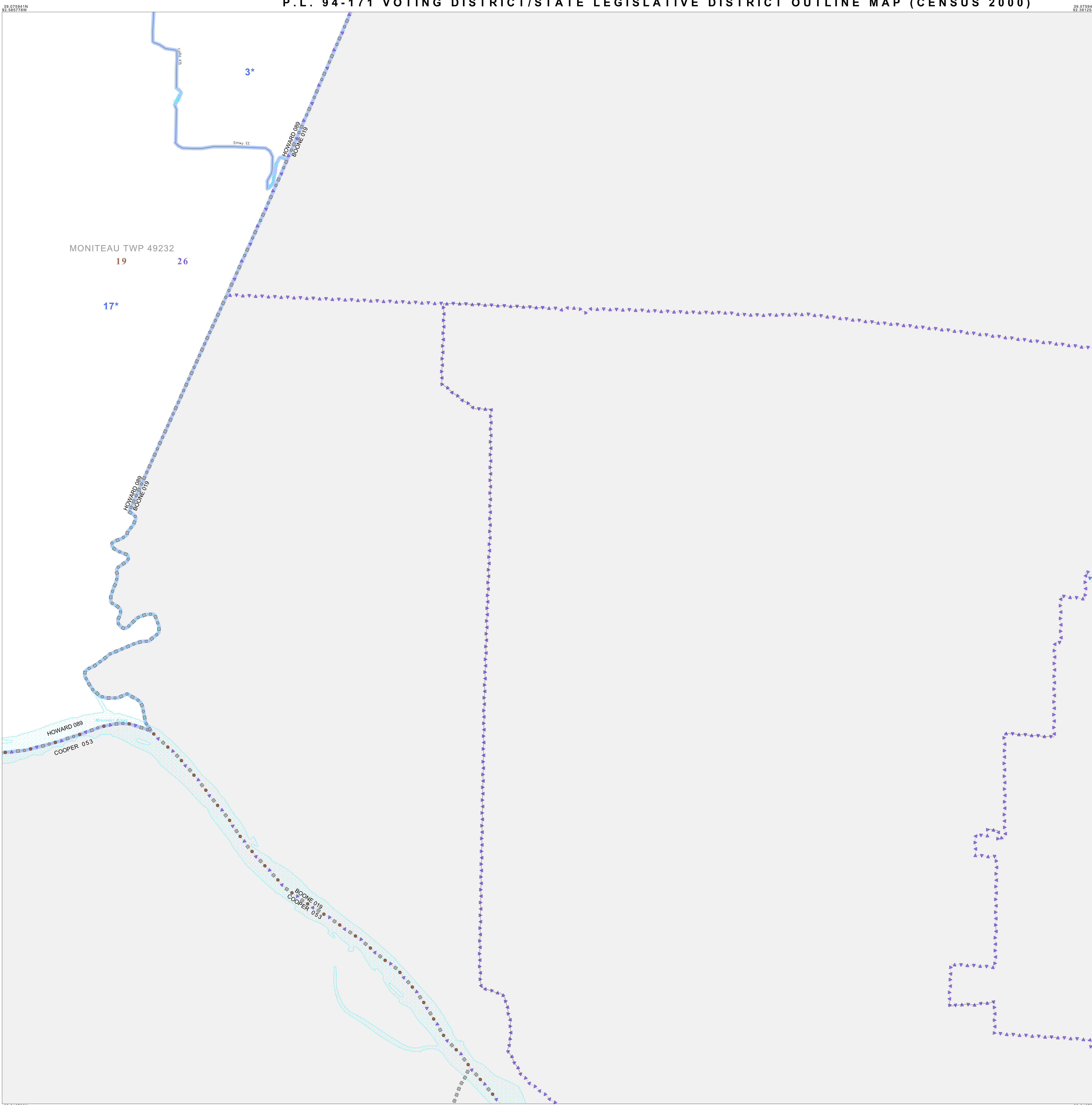
| SYMBOL | NAME STYLE |
|--------|--------------------------------------|
| ***** | INTERNATIONAL |
| ////// | STATE |
| □□□□ | COUNTY |
| ○ | MINOR CIVIL DIV ¹ |
| ■ | Incorporated Place ¹ |
| ■ | Census Designated Place ² |
| — | Voting District |
| ● | SLD-Senate |
| ▲ | SLD-House |

Abbreviation Reference: AIR - American Indian Reservation; SDAISA - State Designated American Indian Statistical Area

¹ A "*" following a place name indicates that the place is coterminous with a MCD. A "-" indicates that the place is also a false MCD. In both cases, the MCD name is shown only when it differs from the place name.
² A "*" following a VTD code indicates an actual voting district. Its absence indicates that the VTD is a pseudo voting district or no information is available as to its status.

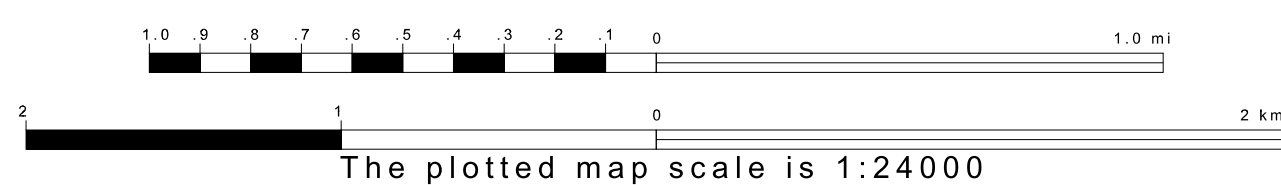
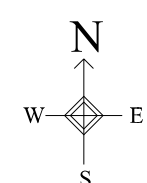
Voting Districts

| Code | Name |
|------|-------------------------|
| 3* | Ashland Voting District |
| 17* | Union Voting District |

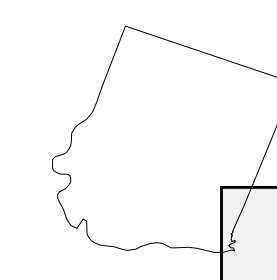


38 916700N
92 58378W

38 916700N
92 381288W



Sheet Location within County



Key to Adjacent Sheets

| | |
|---|---|
| 5 | 6 |
| 8 | 9 |

ST: Missouri (29)
 COU: Howard (089)
 SHEET 9 OF 9 PARENT SHEETS