

CENSUS TRACT OUTLINE MAP (CENSUS 2000)

ABBREVIATED LEGEND

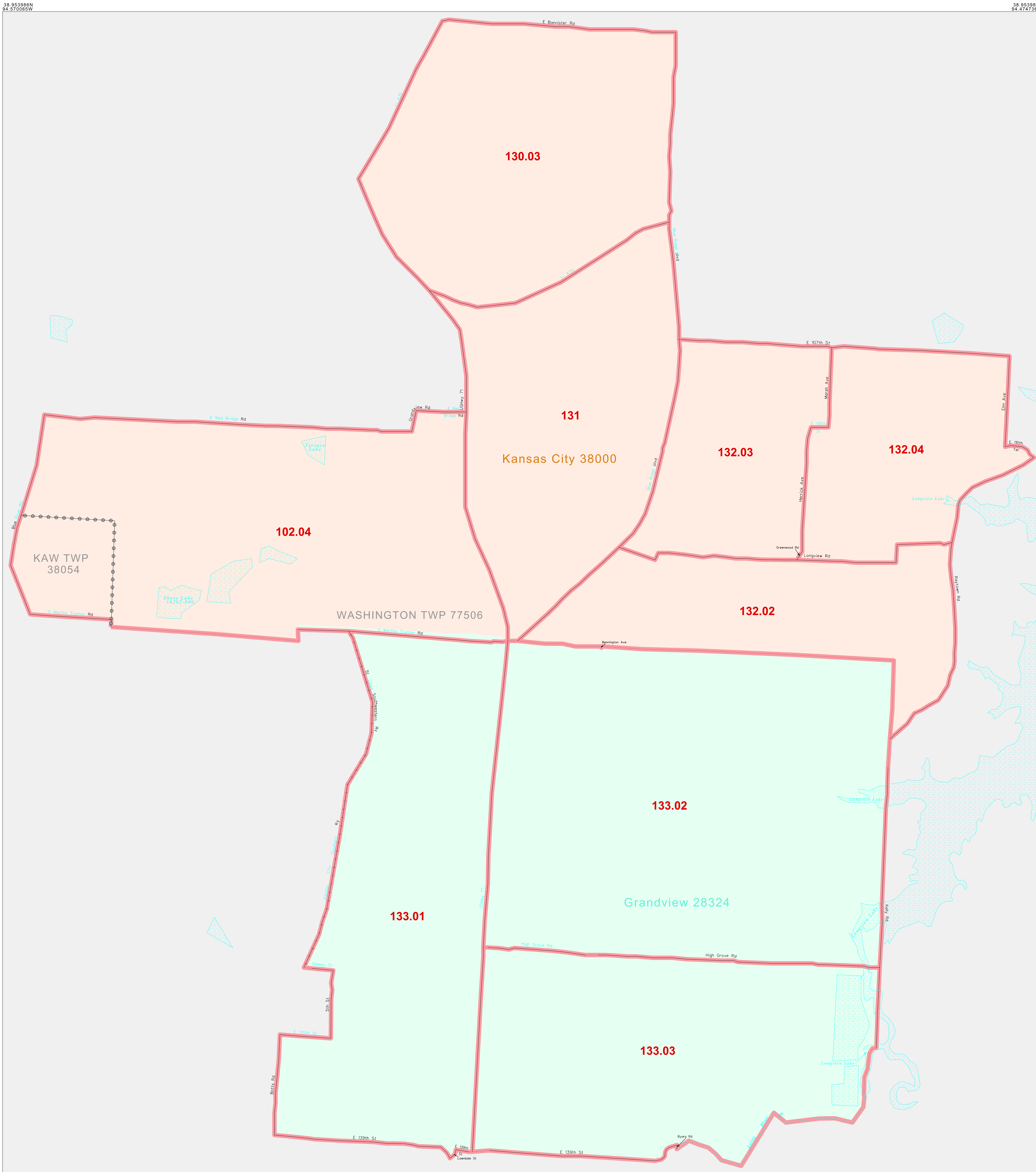
| SYMBOL | NAME STYLE |
|--------|---------------------------------------|
| ☆☆☆☆ | INTERNATIONAL |
| ***** | AIR (FEDERAL) |
| ***** | Trust Land |
| ◆◆◆◆ | OTSA / TDSA |
| ◆◆◆◆ | TRIBAL SUBDIVISION |
| ////// | AIR (State) |
| ◇◇◇◇ | SDA/SA |
| ##### | STATE |
| ■■■■■ | COUNTY |
| ○○○○○ | MINOR CIVIL DIV' Consolidated City |
| ■■■■■ | Incorporated Place ¹ |
| ■■■■■ | Census Designated Place ¹ |
| ■■■■■ | Census Tract |

Abbreviation Reference: AIR = American Indian Reservation; Trust Land = Off-Reservation Trust Land; OTSA = Oklahoma Tribal Statistical Area; TDSA = Tribal Designated Statistical Area; Tribal Subdivision = American Indian Tribal Subdivision; SDA/SA = State Designated American Indian Statistical Area

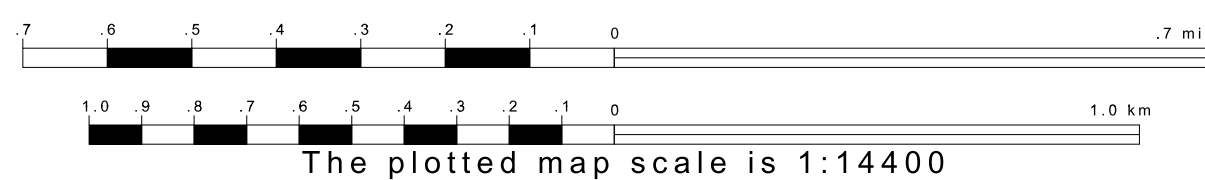
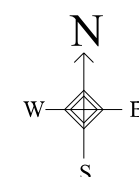
¹ A "*" following a place name indicates that the place is coterminous with a MCD. A "-" indicates that the place is also a false MCD. In both cases, the MCD name is shown only when it differs from the place name.

| FEATURES | FEATURES |
|--------------------|---------------------|
| All Roads | Stream/Shoalway |
| Railroad | Intermittent Stream |
| Pipe/Paver Line | River/Lake |
| Physical Feature | Glacier |
| Navigable Boundary | |

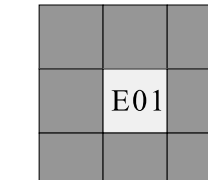
Inset Out Area



38 870727N 94 570065W 38 953886N 94 474736W 38 870727N 94 570065W 38 953886N 94 474736W



Key to Adjacent Sheets



ST: Missouri (29)
COU: Jackson (095)
INSET SHEET E01

CENSUS TRACT OUTLINE MAP (Census 2000)
(CKCT) 216290569010000000