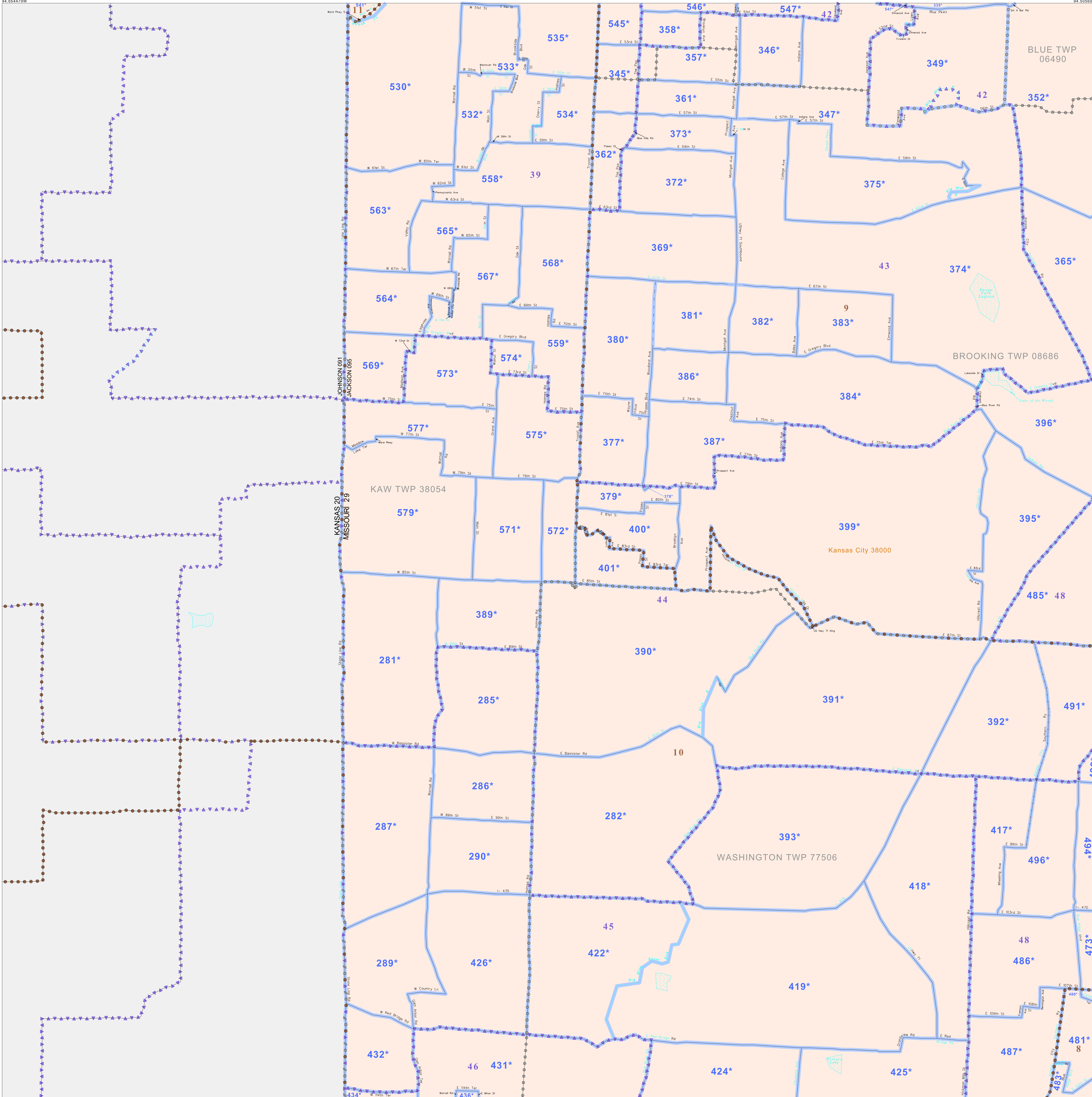


P.L. 94-171 VOTING DISTRICT/STATE LEGISLATIVE DISTRICT OUTLINE MAP (CENSUS 2000)

39 035038N
94 854479W

39 035038N
94 854479W



GEOGRAPHIC AREAS LEGEND

SYMBOL	NAME STYLE
*****	INTERNATIONAL
=====	STATE
=====	COUNTY
-----	MINOR CIVIL DIV ¹
-----	Incorporated Place ¹
-----	Census Designated Place ²
-----	Voting District
-----	SLD-Senate
-----	SLD-House

Abbreviation Reference: AIR - American Indian Reservation; SDAISA - State Designated American Indian Statistical Area

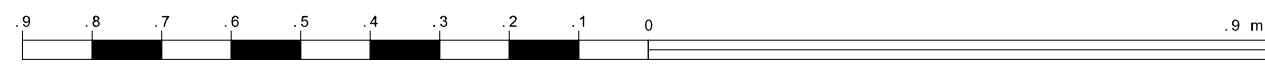
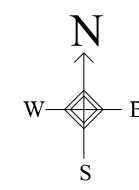
¹ A "*" following a place name indicates that the place is coextensive with a MCD. A "-" indicates that the place is also a false MCD. In both cases, the MCD name is shown only when it differs from the place name.
² A "*" following a CDP code indicates an actual voting district. Its absence indicates that the VTD is a pseudo voting district or no information is available as to its status.

Voting Districts

Code	Name
281*	KCWP01162
281*	KCWP01161
282*	KCWP01163
283*	KCWP01164
284*	KCWP01165
285*	KCWP01166
286*	KCWP01167
287*	KCWP01168
288*	KCWP01169
289*	KCWP01170
290*	KCWP01171
291*	KCWP01172
292*	KCWP01173
293*	KCWP01174
294*	KCWP01175
295*	KCWP01176
296*	KCWP01177
297*	KCWP01178
298*	KCWP01179
299*	KCWP01180
300*	KCWP01181
301*	KCWP01182
302*	KCWP01183
303*	KCWP01184
304*	KCWP01185
305*	KCWP01186
306*	KCWP01187
307*	KCWP01188
308*	KCWP01189
309*	KCWP01190
310*	KCWP01191
311*	KCWP01192
312*	KCWP01193
313*	KCWP01194
314*	KCWP01195
315*	KCWP01196
316*	KCWP01197
317*	KCWP01198
318*	KCWP01199
319*	KCWP01200
320*	KCWP01201
321*	KCWP01202
322*	KCWP01203
323*	KCWP01204
324*	KCWP01205
325*	KCWP01206
326*	KCWP01207
327*	KCWP01208
328*	KCWP01209
329*	KCWP01210
330*	KCWP01211
331*	KCWP01212
332*	KCWP01213
333*	KCWP01214
334*	KCWP01215
335*	KCWP01216
336*	KCWP01217
337*	KCWP01218
338*	KCWP01219
339*	KCWP01220
340*	KCWP01221
341*	KCWP01222
342*	KCWP01223
343*	KCWP01224
344*	KCWP01225
345*	KCWP01226
346*	KCWP01227
347*	KCWP01228
348*	KCWP01229
349*	KCWP01230
350*	KCWP01231
351*	KCWP01232
352*	KCWP01233
353*	KCWP01234
354*	KCWP01235
355*	KCWP01236
356*	KCWP01237
357*	KCWP01238
358*	KCWP01239
359*	KCWP01240
360*	KCWP01241
361*	KCWP01242
362*	KCWP01243
363*	KCWP01244
364*	KCWP01245
365*	KCWP01246
366*	KCWP01247
367*	KCWP01248
368*	KCWP01249
369*	KCWP01250
370*	KCWP01251
371*	KCWP01252
372*	KCWP01253
373*	KCWP01254
374*	KCWP01255
375*	KCWP01256
376*	KCWP01257
377*	KCWP01258
378*	KCWP01259
379*	KCWP01260
380*	KCWP01261
381*	KCWP01262
382*	KCWP01263
383*	KCWP01264
384*	KCWP01265
385*	KCWP01266
386*	KCWP01267
387*	KCWP01268
388*	KCWP01269
389*	KCWP01270
390*	KCWP01271
391*	KCWP01272
392*	KCWP01273
393*	KCWP01274
394*	KCWP01275
395*	KCWP01276
396*	KCWP01277
397*	KCWP01278
398*	KCWP01279
399*	KCWP01280
400*	KCWP01281
401*	KCWP01282
402*	KCWP01283
403*	KCWP01284
404*	KCWP01285
405*	KCWP01286
406*	KCWP01287
407*	KCWP01288
408*	KCWP01289
409*	KCWP01290
410*	KCWP01291
411*	KCWP01292
412*	KCWP01293
413*	KCWP01294
414*	KCWP01295
415*	KCWP01296
416*	KCWP01297
417*	KCWP01298
418*	KCWP01299
419*	KCWP01300
420*	KCWP01301
421*	KCWP01302
422*	KCWP01303
423*	KCWP01304
424*	KCWP01305
425*	KCWP01306
426*	KCWP01307
427*	KCWP01308
428*	KCWP01309
429*	KCWP01310
430*	KCWP01311
431*	KCWP01312
432*	KCWP01313
433*	KCWP01314
434*	KCWP01315
435*	KCWP01316
436*	KCWP01317
437*	KCWP01318
438*	KCWP01319
439*	KCWP01320
440*	KCWP01321
441*	KCWP01322
442*	KCWP01323
443*	KCWP01324
444*	KCWP01325
445*	KCWP01326
446*	KCWP01327
447*	KCWP01328
448*	KCWP01329
449*	KCWP01330
450*	KCWP01331
451*	KCWP01332
452*	KCWP01333
453*	KCWP01334
454*	KCWP01335
455*	KCWP01336
456*	KCWP01337
457*	KCWP01338
458*	KCWP01339
459*	KCWP01340
460*	KCWP01341
461*	KCWP01342
462*	KCWP01343
463*	KCWP01344
464*	KCWP01345
465*	KCWP01346
466*	KCWP01347
467*	KCWP01348
468*	KCWP01349
469*	KCWP01350
470*	KCWP01351
471*	KCWP01352
472*	KCWP01353
473*	KCWP01354
474*	KCWP01355
475*	KCWP01356
476*	KCWP01357
477*	KCWP01358
478*	KCWP01359
479*	KCWP01360
480*	KCWP01361
481*	KCWP01362
482*	KCWP01363
483*	KCWP01364
484*	KCWP01365
485*	KCWP01366
486*	KCWP01367
487*	KCWP01368
488*	KCWP01369
489*	KCWP01370
490*	KCWP01371
491*	KCWP01372
492*	KCWP01373
493*	KCWP01374
494*	KCWP01375
495*	KCWP01376
496*	KCWP01377
497*	KCWP01378
498*	KCWP01379
499*	KCWP01380
500*	KCWP01381

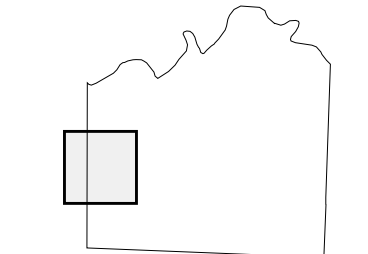
38 918922N
94 854479W

38 918922N
94 854479W



The plotted map scale is 1:17500

Sheet Location within County



Key to Adjacent Sheets

4	5
8	9
12	13

ST: Missouri (29)
 COU: Jackson (095)
 SHEET 8 OF 15 PARENT SHEETS

