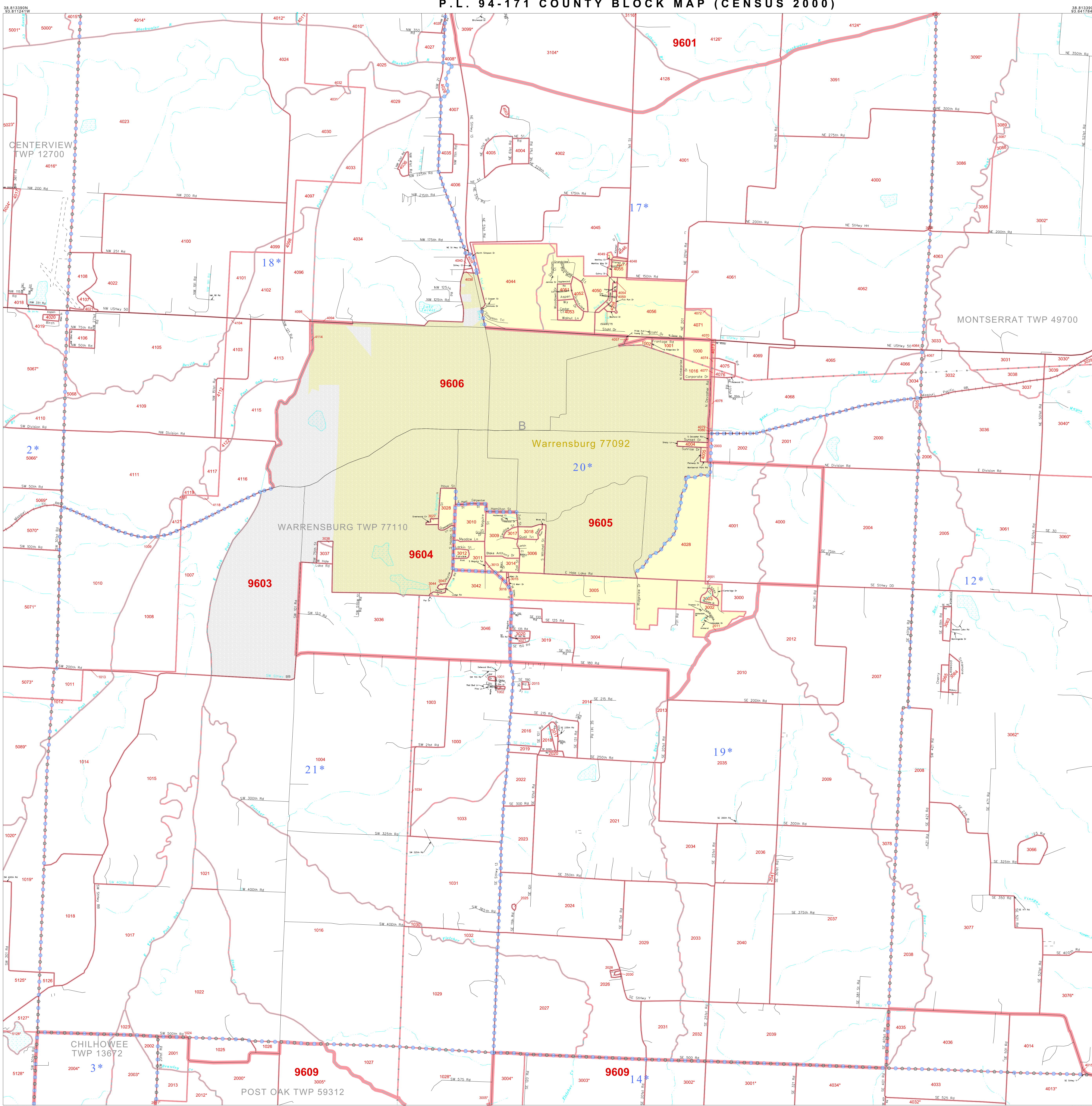


P. L. 94-171 COUNTY BLOCK MAP (CENSUS 2000)



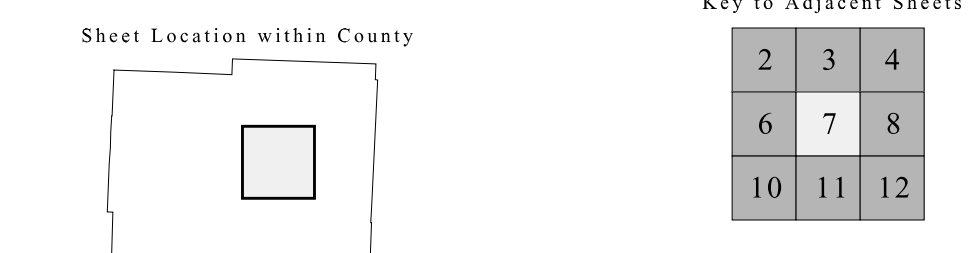
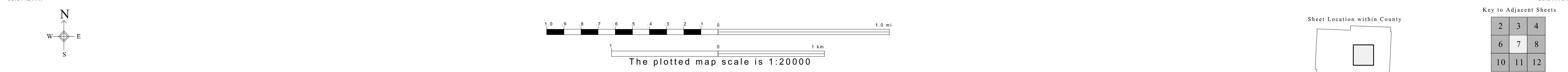
GEOGRAPHIC AREAS LEGEND

SYMBOL	NAME STYLE
*****	INTERNATIONAL
//////	STATE
□□□□	COUNTY
□□□□□	MINOR CIVIL DIV.
Yellow shaded area	Incorporated Place*
Light yellow shaded area	Census Designated Place*
Dashed line	Corporate Offset Boundary
Blue dashed line	Voting District*
Red solid line	Census Tract
Blue dashed line with dots	BLOCK*
Blue dashed line with dots	Military
Inset box	Inset
Out Area box	Out Area

1 A "*" following a place name indicates that the place is coterminous with a MCD. A "*" indicates that the place is also a false MCD. In both cases, the MCD name is shown only when it differs from the place name.

2 A "*" following a VTD code indicates an actual voting district. Its absence indicates that the VTD is a pseudo voting district or no information is available as to its status.

3 A "*" following a block number indicates that the block number is repeated elsewhere in the block.



ST: Missouri (29)
 COU: Johnson (101)
 SHEET 7 OF 12 PARENT SHEETS