

40.300256N
91.694121W

40.300256N
91.694121W

GEOGRAPHIC AREAS LEGEND

SYMBOL	NAME STYLE
*****	INTERNATIONAL
//////	STATE
□□□□□□	COUNTY
○ ○ ○ ○ ○	MINOR CIVIL DIV. ¹
■ ■ ■ ■ ■	Incorporated Place ¹
■ ■ ■ ■ ■	Census Designated Place ²
▬	Voting District
● ● ● ● ●	SLD-Senate
▲ ▲ ▲ ▲ ▲	SLD-House
⋯	Minority
Inset	Inset
Out Area	Out Area


Abbreviation Reference: AIR - American Indian Reservation; SDAISA - State Designated American Indian Statistical Area

¹ A "*" following a place name indicates that the place is coterminous with a MCD. A "-" indicates that the place is also a MCD. In both cases, the MCD name is shown only when it differs from the place name.

² A "*" following a VTD code indicates an actual voting district. Its absence indicates that the VTD is a pseudo voting district or no information is available as to its status.

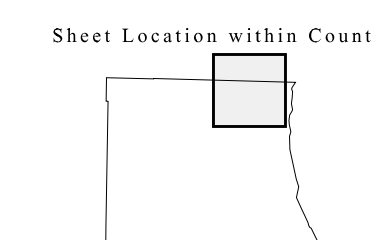
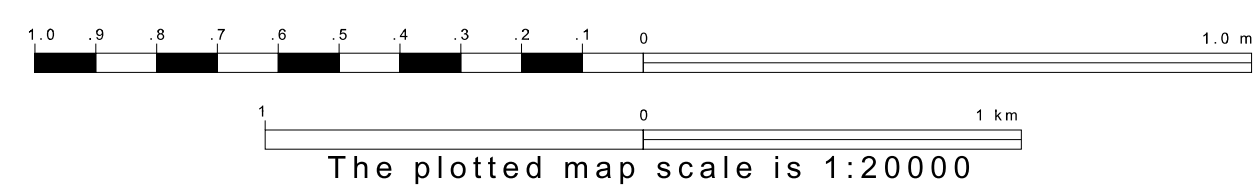
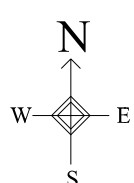
Voting Districts

Code	Name
2*	Canton Voting District
11*	Williamstown/Derraha Voting District



40.167577N
91.694121W

40.167577N
91.694121W



Key to Adjacent Sheets

2	3	4
6	7	8

ST: Missouri (29)
COU: Lewis (111)
SHEET 3 OF 12 PARENT SHEETS

