

40 034898N  
92.039660W

40 034898N  
91.866890W



GEOGRAPHIC AREAS LEGEND

SYMBOL	NAME STYLE
*****	INTERNATIONAL
//////	STATE
□□□□	COUNTY
○●○●○●	MINOR CIVIL DIV <sup>1</sup>
■ ■ ■ ■	Incorporated Place <sup>1</sup>
■ ■ ■ ■	Census Designated Place <sup>2</sup>
■ ■ ■ ■	Voting District
●●●●●●	SLD-Senate
▲▲▲▲▲▲	SLD-House

Military  Inset  Out Area

Abbreviation Reference: AIR - American Indian Reservation; SDAISA - State Designated American Indian Statistical Area

<sup>1</sup> A "\*" following a place name indicates that the place is coterminous with a MCD. A "-" indicates that the place is also a false MCD. In both cases, the MCD name is shown only when it differs from the place name.  
<sup>2</sup> A "\*" following a VTD code indicates an actual voting district. Its absence indicates that the VTD is a pseudo voting district or no information is available as to its status.

Voting Districts

Code	Name
10*	Steffleville Voting District

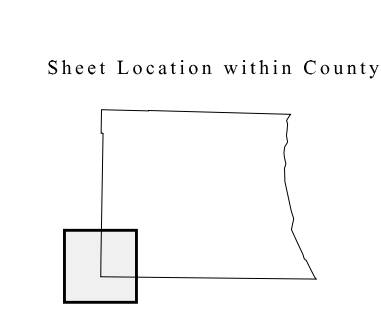
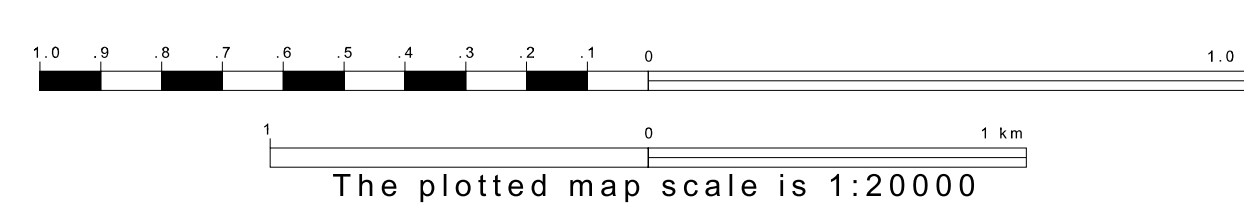
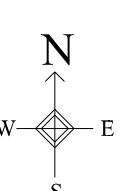
SALEM TWP 65270    1    10\*    18

KNOX 103  
SHELBY 205

LEWIS 111  
SHELBY 205

39 502218N  
92.039660W

39 502218N  
91.866890W



Key to Adjacent Sheets

5	6
9	10

ST: Missouri (29)  
COU: Lewis (111)  
SHEET 9 OF 12 PARENT SHEETS

