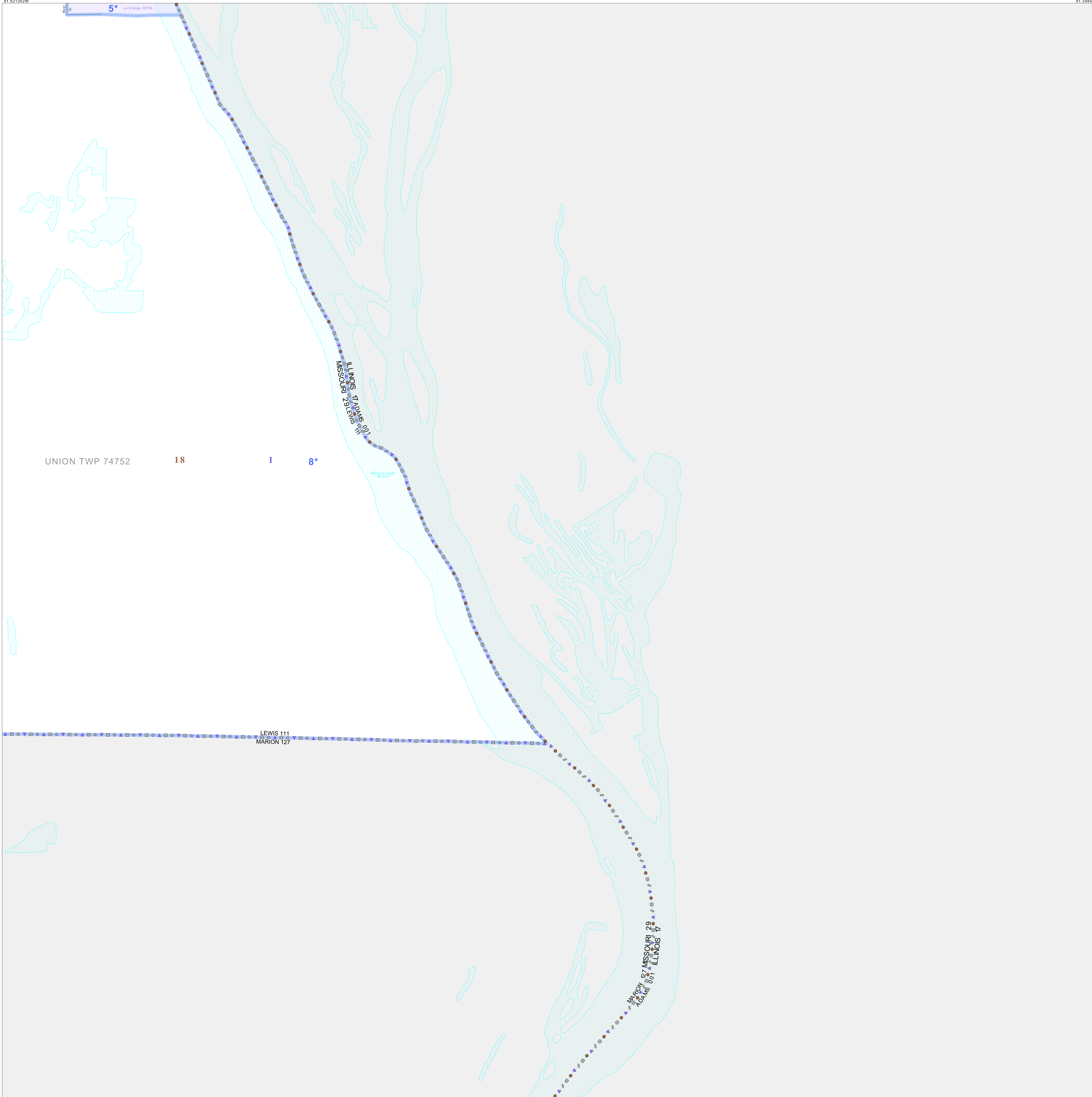


40 034898N
91 521352W

40 034898N
91 348583W



GEOGRAPHIC AREAS LEGEND

SYMBOL	NAME STYLE
*****	INTERNATIONAL
//////	STATE
#####	COUNTY
o-o-o-o-o	MINOR CIVIL DIV ¹
Yellow box	Incorporated Place ¹
Light blue box	Census Designated Place ²
Blue line	Voting District
Brown line	SLD-Senate
Purple line	SLD-House

Abbreviation Reference: AIR - American Indian Reservation; SDAISA - State Designated American Indian Statistical Area

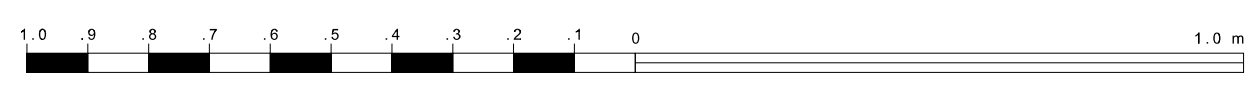
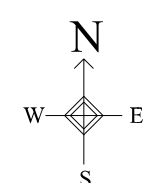
¹ A "*" following a place name indicates that the place is coterminous with a MCD. A "-" indicates that the place is also a false MCD. In both cases, the MCD name is shown only when it differs from the place name.
² A "*" following a VTD code indicates an actual voting district. Its absence indicates that the VTD is a pseudo voting district or no information is available as to its status.

Voting Districts

Code	Name
5*	LaGrange Voting District
8*	Maywood Voting District

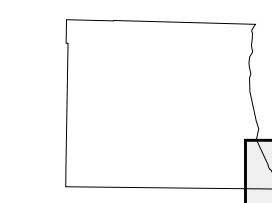
39 802218N
91 521352W

39 802218N
91 348583W



The plotted map scale is 1:20000

Sheet Location within County



Key to Adjacent Sheets

7	8
11	12

ST: Missouri (29)
 COU: Lewis (111)
 SHEET 12 OF 12 PARENT SHEETS



P.L. 94-171 VTD/SLD OUTLINE MAP (Census 2000)
 (CKPLVTD)215291101200000000