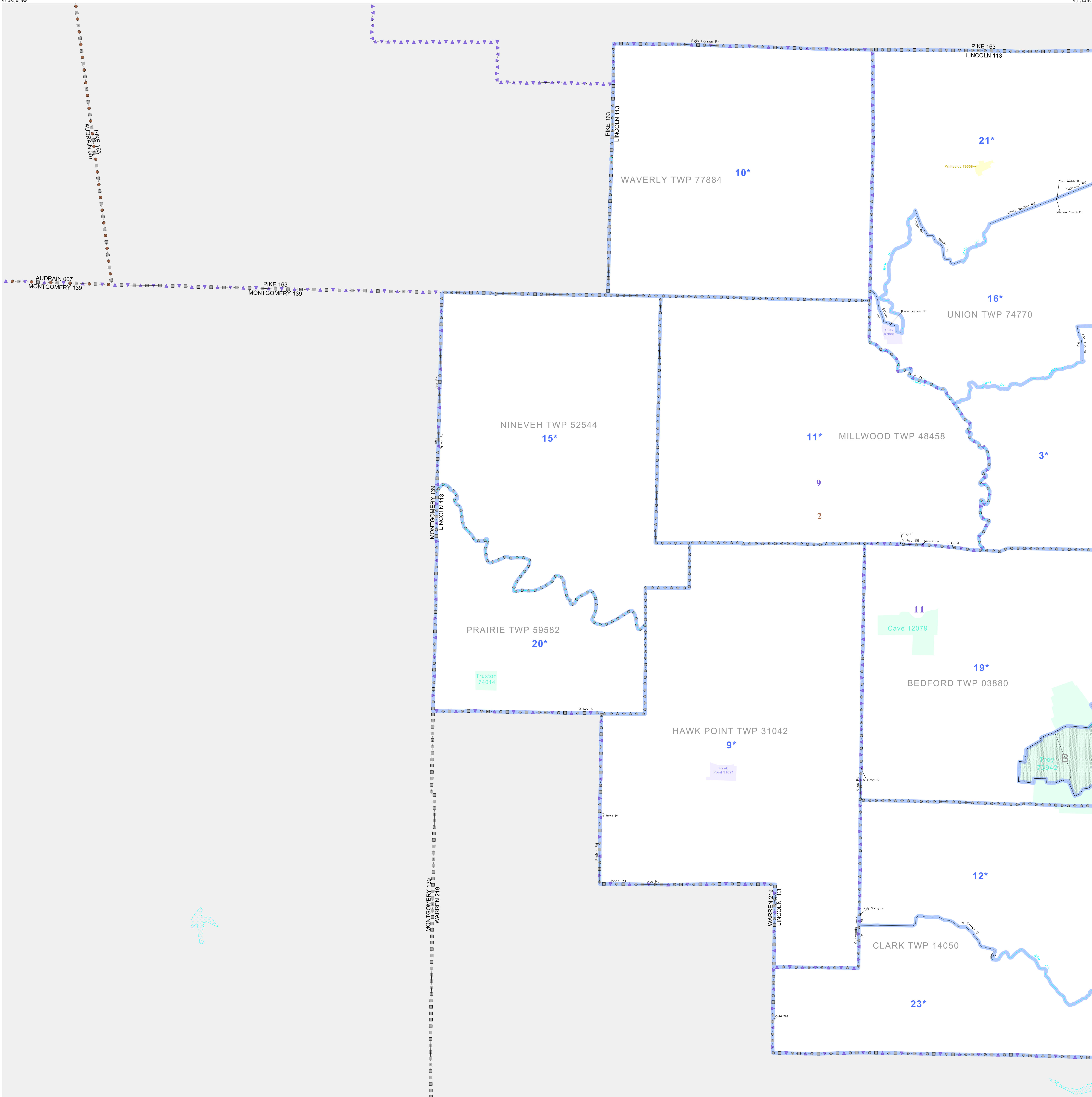


P.L. 94-171 VOTING DISTRICT/STATE LEGISLATIVE DISTRICT OUTLINE MAP (CENSUS 2000)

39 241489N
91 458435W

39 241489N
90 984925W



GEOGRAPHIC AREAS LEGEND

SYMBOL	NAME STYLE
*****	INTERNATIONAL
////	STATE
□□□□	COUNTY
○	MINOR CIVIL DIV ¹
■	Incorporated Place ¹
■	Census Designated Place ²
—	Voting District
●●●●	SLD-Senate
▲▲▲▲	SLD-House

Abbreviation Reference: AIR - American Indian Reservation; SDAISA - State Designated American Indian Statistical Area

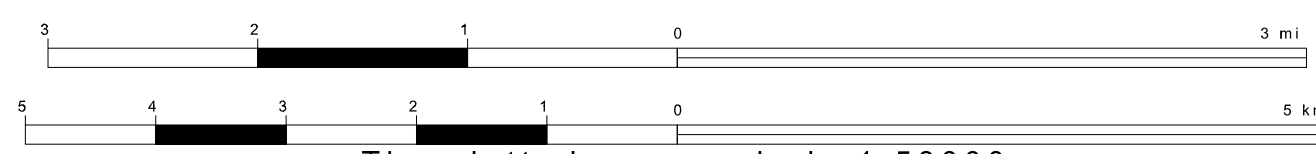
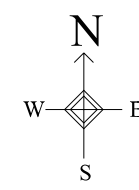
¹ A "*" following a place name indicates that the place is consecutive with a MCD. "A*" indicates that the place is also a false MCD. In both cases, the MCD name is shown only when it differs from the place name.
² A "*" following a VTD code indicates an actual voting district. Its absence indicates that the VTD is a pseudo voting district or no information is available as to its status.

Voting Districts

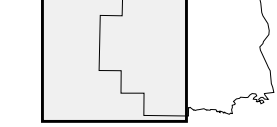
Code	Name
3*	Brisson Voting District
9*	HawkPoint Voting District
10*	Lansdowne Voting District
11*	Millwood Voting District
12*	Missouri Mills Voting District
15*	Olney Voting District
16*	Shiley Voting District
18*	Troy/Bural Voting District
20*	Truxton Voting District
21*	Whiteoak Voting District
23*	Zear Voting District

38 856623N
91 458435W

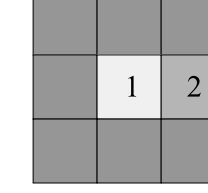
38 856623N
90 984925W



Sheet Location within County



Key to Adjacent Sheets



ST: Missouri (29)
 COU: Lincoln (113)
 SHEET 1 OF 2 PARENT SHEETS

