

P.L. 94-171 VOTING DISTRICT/STATE LEGISLATIVE DISTRICT OUTLINE MAP (CENSUS 2000)

39 789418N
93 511055W

39 789418N
93 360567W



GEOGRAPHIC AREAS LEGEND

SYMBOL	NAME STYLE
*****	INTERNATIONAL
//////	STATE
□□□□	COUNTY
○○○○	MINOR CIVIL DIV. ¹
■	Incorporated Place ¹
■	Census Designated Place ²
—	Voting District
●●●●	SLD—Senate
▲▲▲▲	SLD—House

Abbreviation Reference: AIR - American Indian Reservation; SDAISA - State Designated American Indian Statistical Area

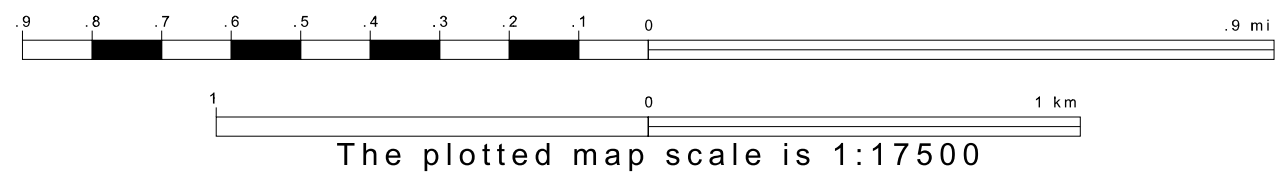
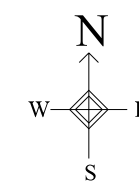
¹ A "*" following a place name indicates that the place is coterminous with a MCD. A "-" indicates that the place is also a false MCD. In both cases, the MCD name is shown only when it differs from the place name.
² A "*" following a VTD code indicates an actual voting district. Its absence indicates that the VTD is a pseudo voting district or no information is available as to its status.

Voting Districts

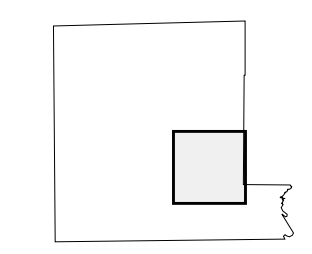
Code	Name
7*	ChillicotheTwp, Voting District
9*	Fairview, Voting District
10*	GrandRiver, Voting District
18*	Wheeling, Voting District

39 673317N
93 511055W

39 673317N
93 360567W



Sheet Location within County



Key to Adjacent Sheets

5	6
8	9
12	13

ST: Missouri (29)
 COU: Livingston (117)
 SHEET 9 OF 14 PARENT SHEETS

