

39 873317N
93 511055W

39 873317N
93 380587W

GEOGRAPHIC AREAS LEGEND

SYMBOL	NAME STYLE
*****	INTERNATIONAL
//////	STATE
□□□□□□	COUNTY
○ ○ ○ ○ ○	MINOR CIVIL DIV. ¹
■ ■ ■ ■ ■	Incorporated Place ¹
■ ■ ■ ■ ■	Census Designated Place ²
— — — — —	Voting District
● ● ● ● ●	SLD—Senate
▲ ▲ ▲ ▲ ▲	SLD—House
□ □ □ □ □	Military
□ □ □ □ □	Inset
□ □ □ □ □	Out Area

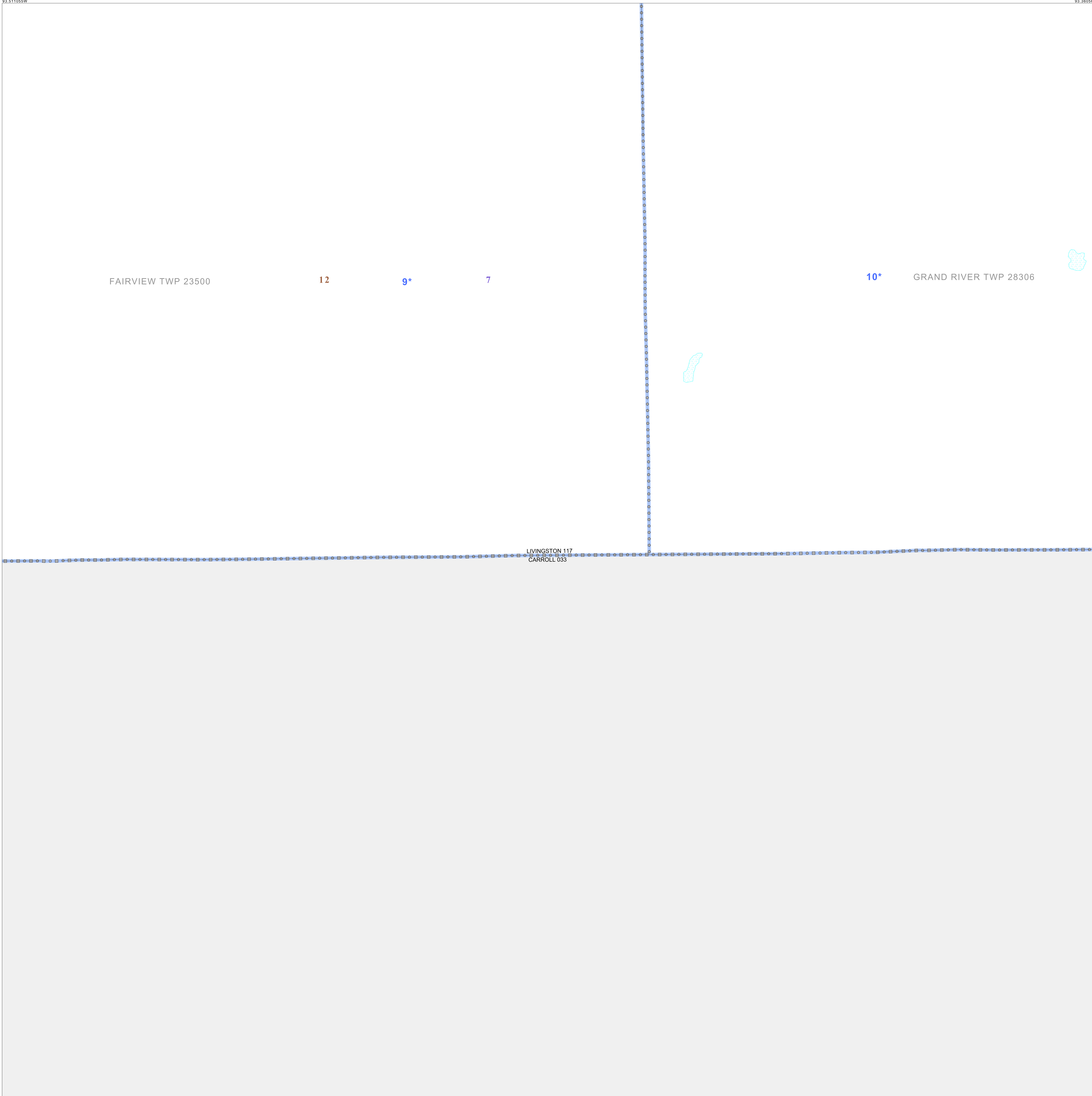
Abbreviation Reference: AIR = American Indian Reservation; SDAISA = State Designated American Indian Statistical Area

¹ A "*" following a place name indicates that the place is coterminous with a MCD. A "-" indicates that the place is also a false MCD. In both cases, the MCD name is shown only when it differs from the place name.

² A "*" following a VTD code indicates an actual voting district. Its absence indicates that the VTD is a pseudo voting district or no information is available as to its status.

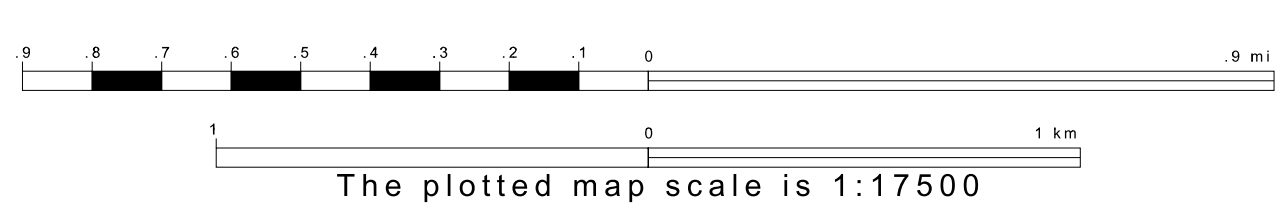
Voting Districts

Code	Name
9*	Fairview Voting District
10*	GrandRiver Voting District

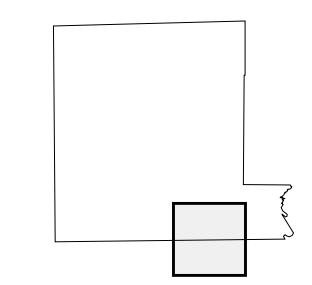


39 552217N
93 511055W

39 552217N
93 380587W



Sheet Location within County



Key to Adjacent Sheets

8	9	10
12	13	14

ST: Missouri (29)
COU: Livingston (117)
SHEET 13 OF 14 PARENT SHEETS