

39 473317N  
93 360567W

39 473317N  
93 210078W

GEOGRAPHIC AREAS LEGEND

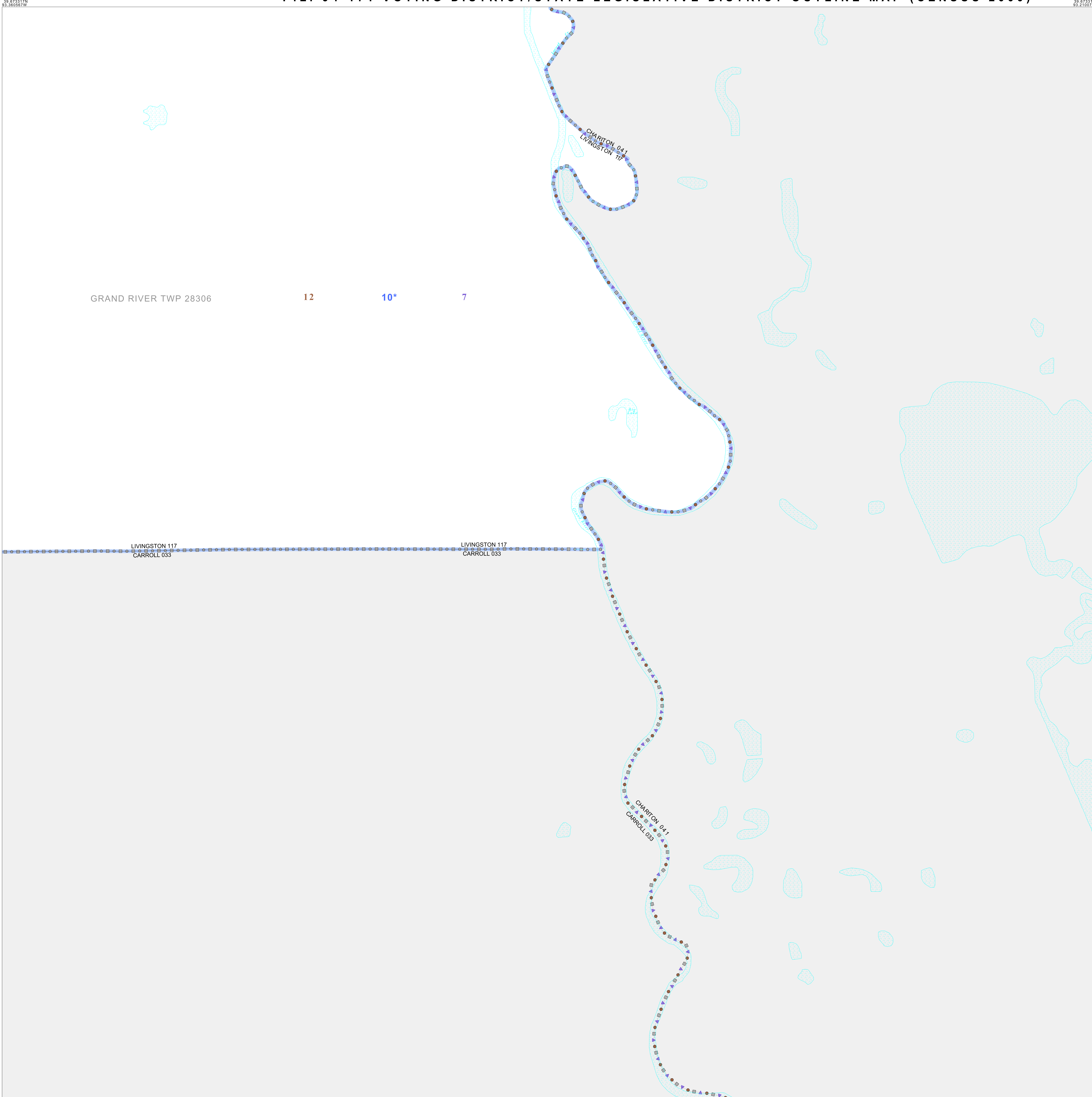
SYMBOL	NAME STYLE
*****	INTERNATIONAL
//////	STATE
■■■■■■	COUNTY
●●●●●●	MINOR CIVIL DIV <sup>1</sup>
■■■■■■	Incorporated Place <sup>1</sup>
■■■■■■	Census Designated Place <sup>1</sup>
■■■■■■	Voting District <sup>2</sup>
●●●●●●	SLD-Senate
▲▲▲▲▲▲	SLD-House

Mosaic  Inset  Out Area  
 Abbreviation Reference: AIR - American Indian Reservation; SDAISA - State Designated American Indian Statistical Area

<sup>1</sup> A "\*" following a place name indicates that the place is coterminous with a MCD. A "-" indicates that the place is also a false MCD. In both cases, the MCD name is shown only when it differs from the place name.  
<sup>2</sup> A "\*" following a VTD code indicates an actual voting district. Its absence indicates that the VTD is a pseudo voting district or no information is available as to its status.

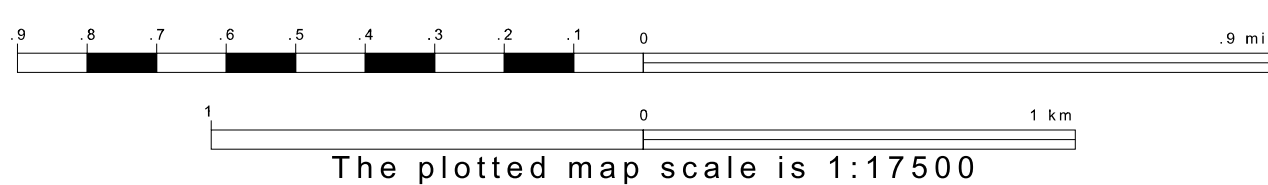
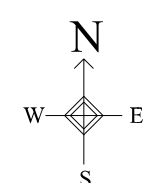
Voting Districts

Code	Name
10*	GrandRiver Voting District

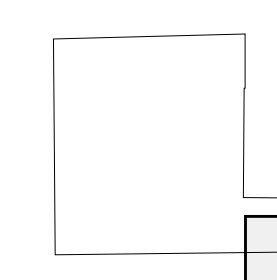


39 552174N  
93 360567W

39 552174N  
93 210078W



Sheet Location within County



Key to Adjacent Sheets

9	10
13	14

ST: Missouri (29)  
 COU: Livingston (117)  
 SHEET 14 OF 14 PARENT SHEETS

