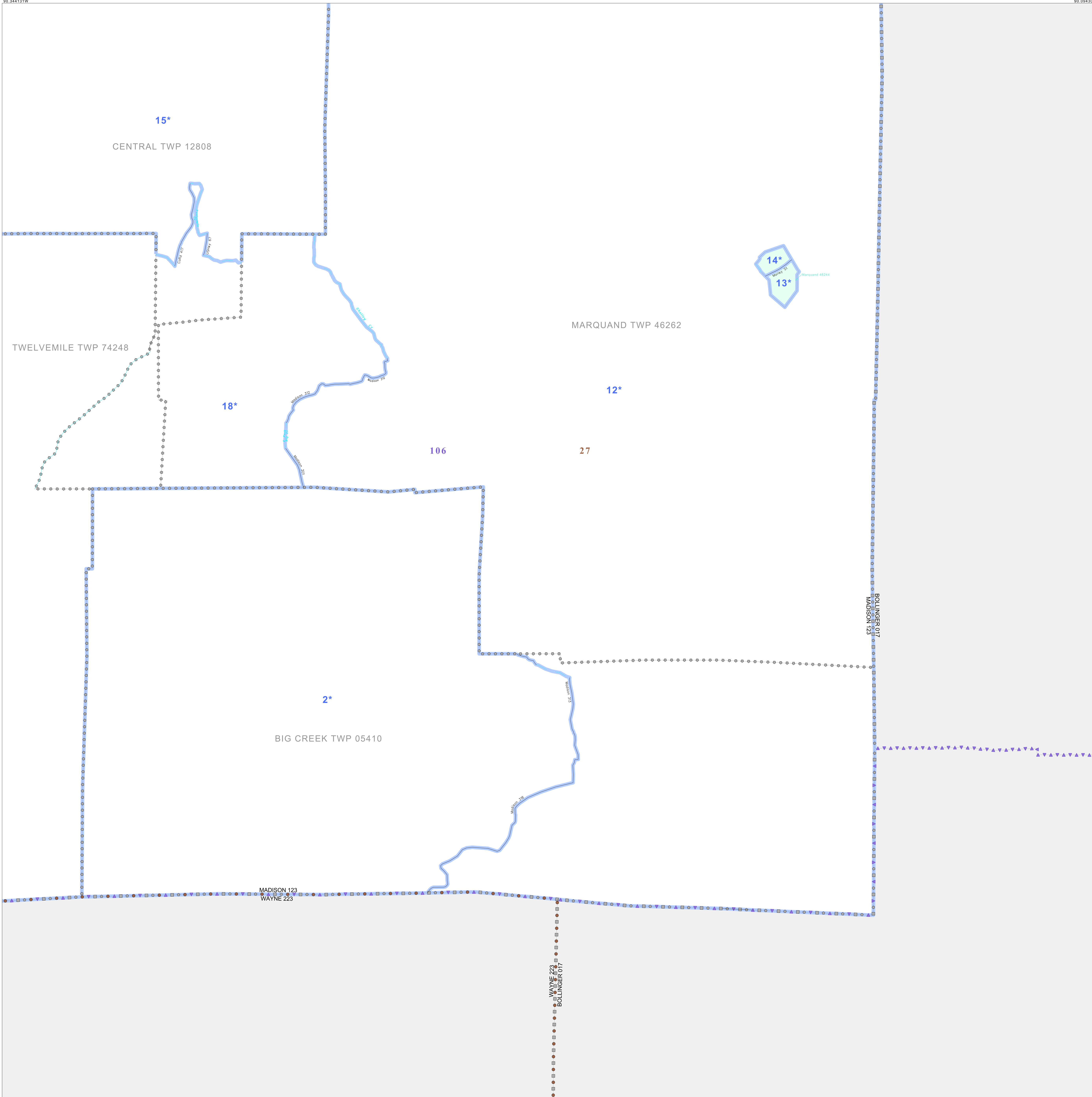


P.L. 94-171 VOTING DISTRICT/STATE LEGISLATIVE DISTRICT OUTLINE MAP (CENSUS 2000)

37 477866N  
90 344131W

37 477866N  
90 344131W



GEOGRAPHIC AREAS LEGEND

SYMBOL	NAME STYLE
*****	INTERNATIONAL
//////	STATE
□□□□	COUNTY
○	MINOR CIVIL DIV <sup>1</sup>
■	Incorporated Place <sup>1</sup>
■	Census Designated Place <sup>2</sup>
—	Voting District
●	SLD-Senate
▲	SLD-House

Military  
 Inset  
 Out Area

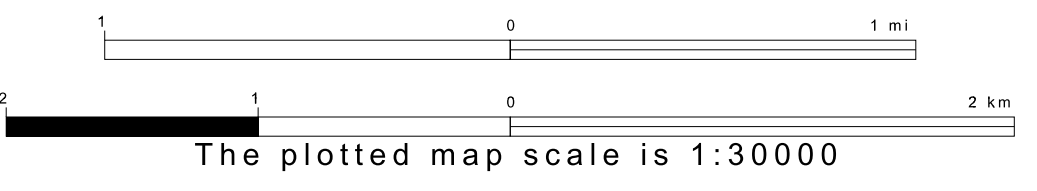
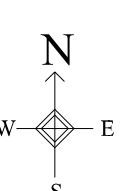
Abbreviation Reference: AIR - American Indian Reservation; SDAISA - State Designated American Indian Statistical Area  
<sup>1</sup> A "\*" following a place name indicates that the place is coterminous with a MCD. A "-" indicates that the place is also a MCD. In both cases, the MCD name is shown only when it differs from the place name.  
<sup>2</sup> A "\*" following a VTD code indicates an actual voting district. Its absence indicates that the VTD is a pseudo voting district or no information is available as to its status.

Voting Districts

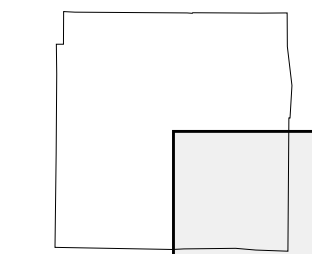
Code	Name
2*	Buckhorn Voting District
13*	Marquand/Marquand Voting District
15*	Marquand/Mar15
14*	Marquand/Mar14
15*	Millersburg Voting District
15*	Zion Voting District

37 278153N  
90 344131W

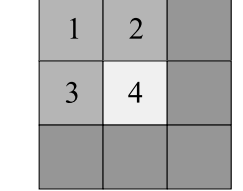
37 278153N  
90 344131W



Sheet Location within County



Key to Adjacent Sheets



ST: Missouri (29)  
 COU: Madison (123)  
 SHEET 4 OF 4 PARENT SHEETS

