

P.L. 94-171 VOTING DISTRICT/STATE LEGISLATIVE DISTRICT OUTLINE MAP (CENSUS 2000)

GEOGRAPHIC AREAS LEGEND

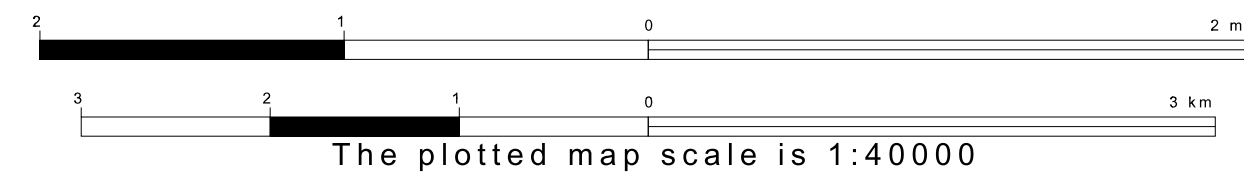
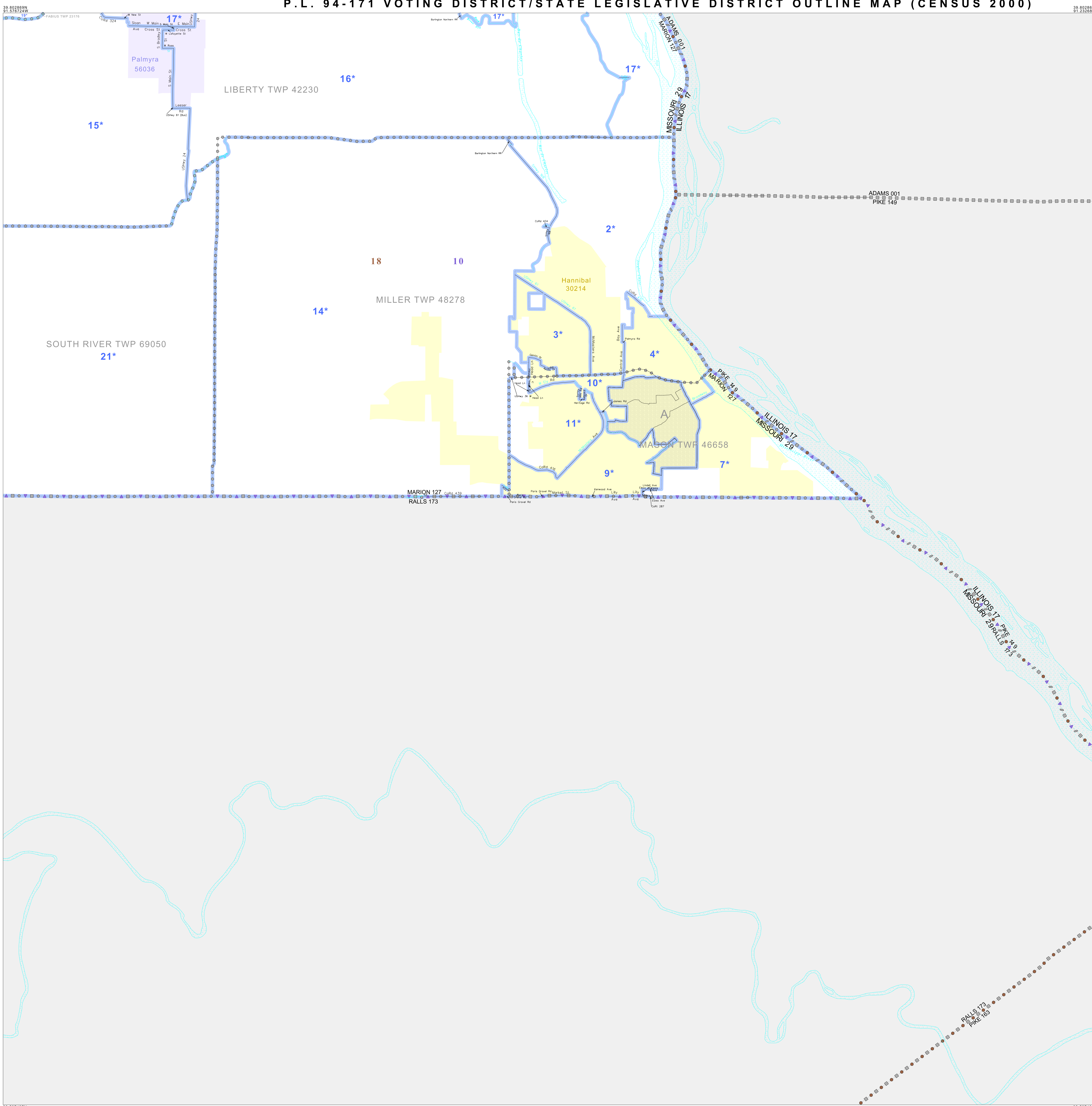
SYMBOL	NAME STYLE
*****	INTERNATIONAL
//////	STATE
□□□□	COUNTY
○	MINOR CIVIL DIV. ¹
■	Incorporated Place ¹
■	Census Designated Place ²
—	Voting District
●●●●	SLD-Senate
▲▲▲▲	SLD-House
⋯	Military
□	Inset
□	Out Area

Abbreviation Reference: AIR - American Indian Reservation; SDAISA - State Designated American Indian Statistical Area

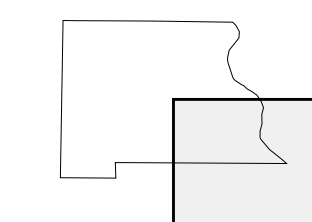
¹ A "*" following a place name indicates that the place is coterminous with a MCD. A "*" following a place name indicates that the place is also a MCD. In both cases, the MCD name is shown only when it differs from the place name.
² A "*" following a VTD code indicates an actual voting district. Its absence indicates that the VTD is a pseudo voting district or no information is available as to its status.

Voting Districts

Code	Name
2*	Voting District 2W1P
3*	Voting District 2W2P
4*	Voting District 2W3P
7*	Voting District 4TRW
9*	Voting District 5TRW
10*	Voting District 5W1P
11*	Voting District 5W2P
14*	Mt. Zion Voting District
15*	PADO Voting District
16*	PASA Voting District
17*	PASH Voting District
18*	Simplified/Target Voting District
21*	Westley Voting District



Sheet Location within County



Key to Adjacent Sheets

1	2
3	4

ST: Missouri (29)
 COU: Marion (127)
 SHEET 4 OF 4 PARENT SHEETS

