

**GEOGRAPHIC AREAS LEGEND**

SYMBOL	NAME STYLE
*****	INTERNATIONAL
//////	STATE
■■■■■■	COUNTY
○○○○○○	MINOR CIVIL DIV. <sup>1</sup>
	Incorporated Place <sup>1</sup>
	Census Designated Place <sup>2</sup>
	Voting District <sup>2</sup>
●●●●●●	SLD-Senate
▲▲▲▲▲▲	SLD-House
	Minority
	Inset
	Out Area

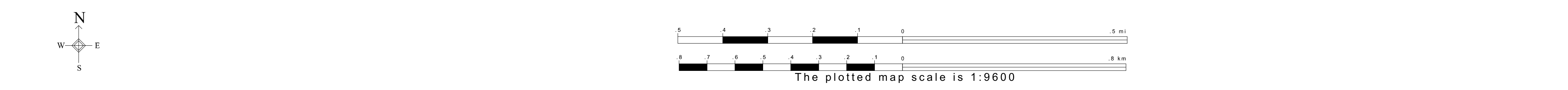
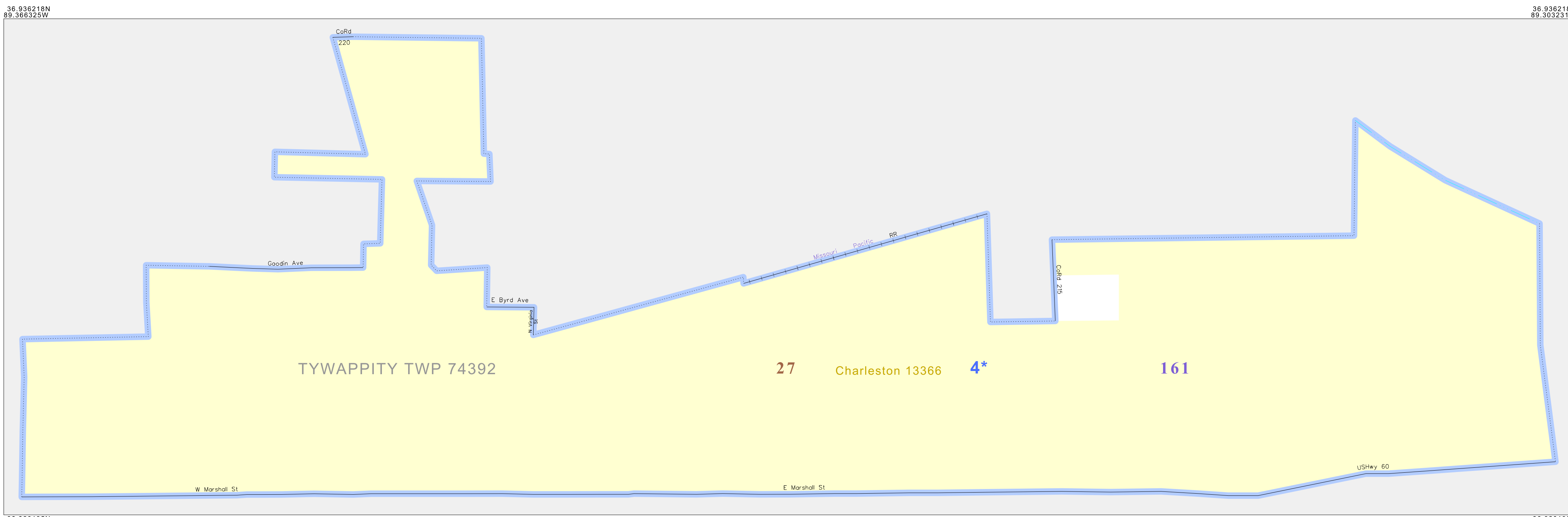
Abbreviation Reference: AIR - American Indian Reservation; SDAISA - State Designated American Indian Statistical Area

<sup>1</sup> A "\*" following a place name indicates that the place is coterminous with a MCD. A "-" indicates that the place is also a CDP. In both cases, the MCD name is shown only when it differs from the place name.

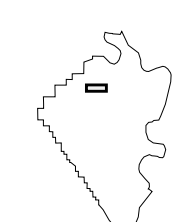
<sup>2</sup> A "\*" following a VTD code indicates an actual voting district. Its absence indicates that the VTD is a pseudo voting district or no information is available as to its status.

**Voting Districts**

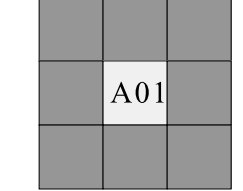
Code	Name
4*	CharlestonNorth Voting District



Sheet Location within County



Key to Adjacent Sheets



ST: Missouri (29)  
 COU: Mississippi (133)  
 INSET SHEET A01

