

38 874814N  
92 712813W

38 874814N  
92 599288W

**GEOGRAPHIC AREAS LEGEND**

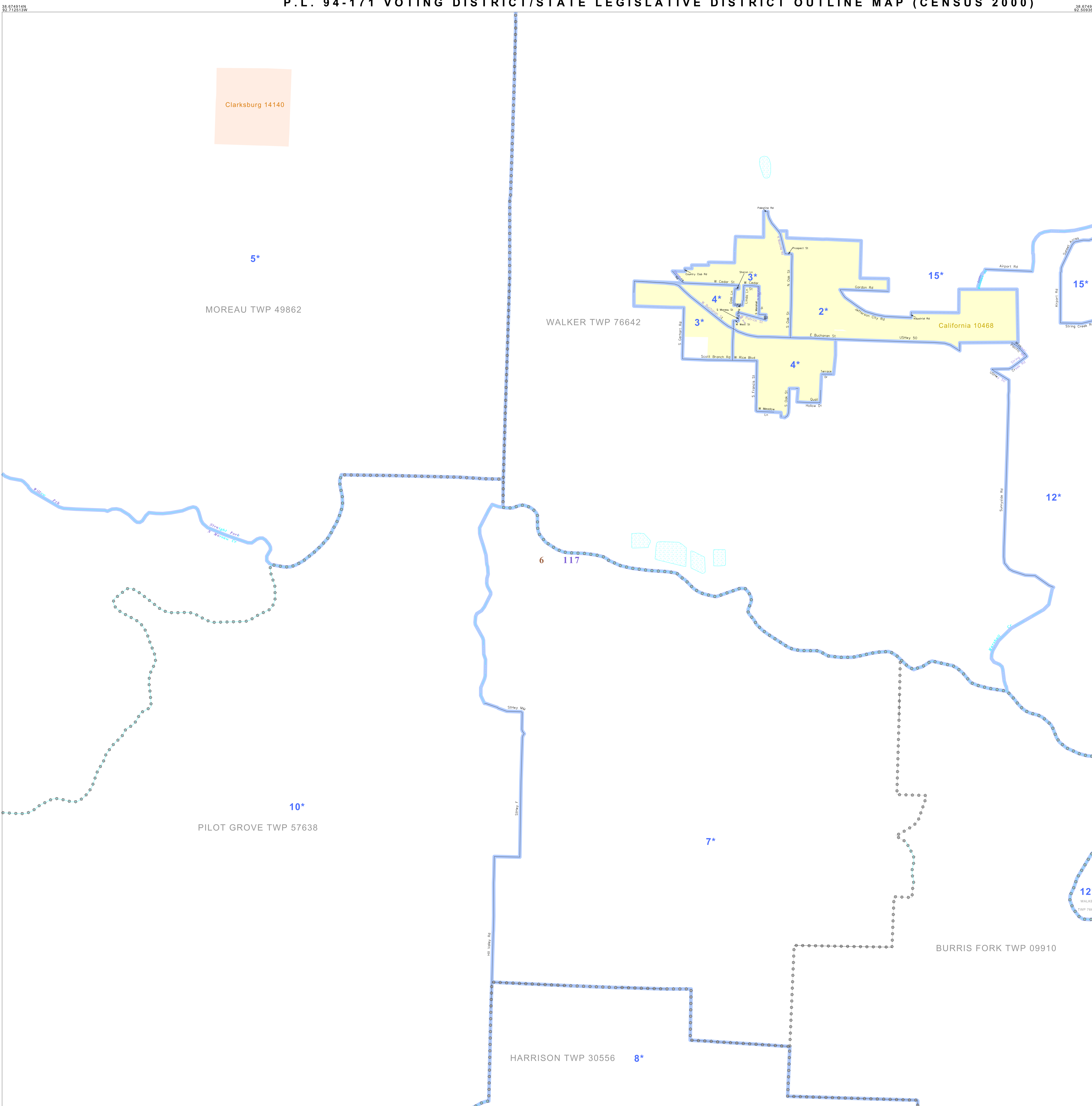
SYMBOL	NAME STYLE
*****	INTERNATIONAL
//////	STATE
	COUNTY
○○○○○	MINOR CIVIL DIV. <sup>1</sup>
■■■■■	Incorporated Place <sup>1</sup>
■■■■■	Census Designated Place <sup>2</sup>
■■■■■	Voting District
●●●●●	SLD-Senate
▲▲▲▲▲	SLD-House

Abbreviation Reference: AIR - American Indian Reservation; SDAISA - State Designated American Indian Statistical Area

<sup>1</sup> A "\*" following a place name indicates that the place is coterminous with a MCD. A "-" indicates that the place is also a MCD. In both cases, the MCD name is shown only when it differs from the place name.  
<sup>2</sup> A "\*" following a VTD code indicates an actual voting district. Its absence indicates that the VTD is a pseudo voting district or no information is available as to its status.

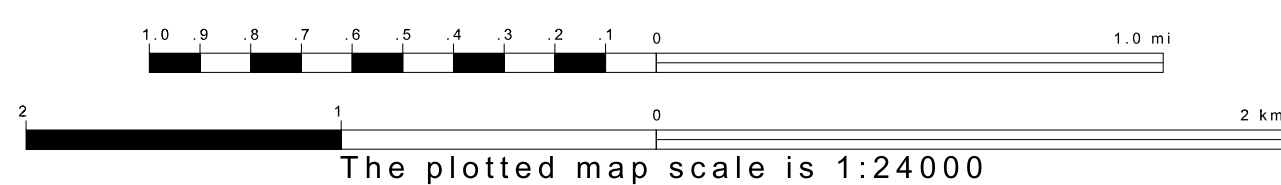
**Voting Districts**

Code	Name
1*	California 1 Voting District
2*	California 2 Voting District
3*	California 3 Voting District
4*	Clarksville Voting District
5*	Hannover Voting District
6	Harpers Voting District
7*	Latham Voting District
8*	Madison Voting District
9	Madison West Voting District
10*	Walker Voting District
11*	Walker West Voting District
12*	Walker West Voting District
13*	Walker West Voting District
14*	Walker West Voting District
15*	Walker West Voting District

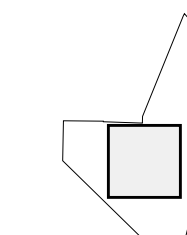


38 515650N  
92 712813W

38 515650N  
92 599288W



Sheet Location within County



Key to Adjacent Sheets

3	4	5
6	7	8
9	10	11

ST: Missouri (29)  
 COU: Moniteau (135)  
 SHEET 7 OF 11 PARENT SHEETS

