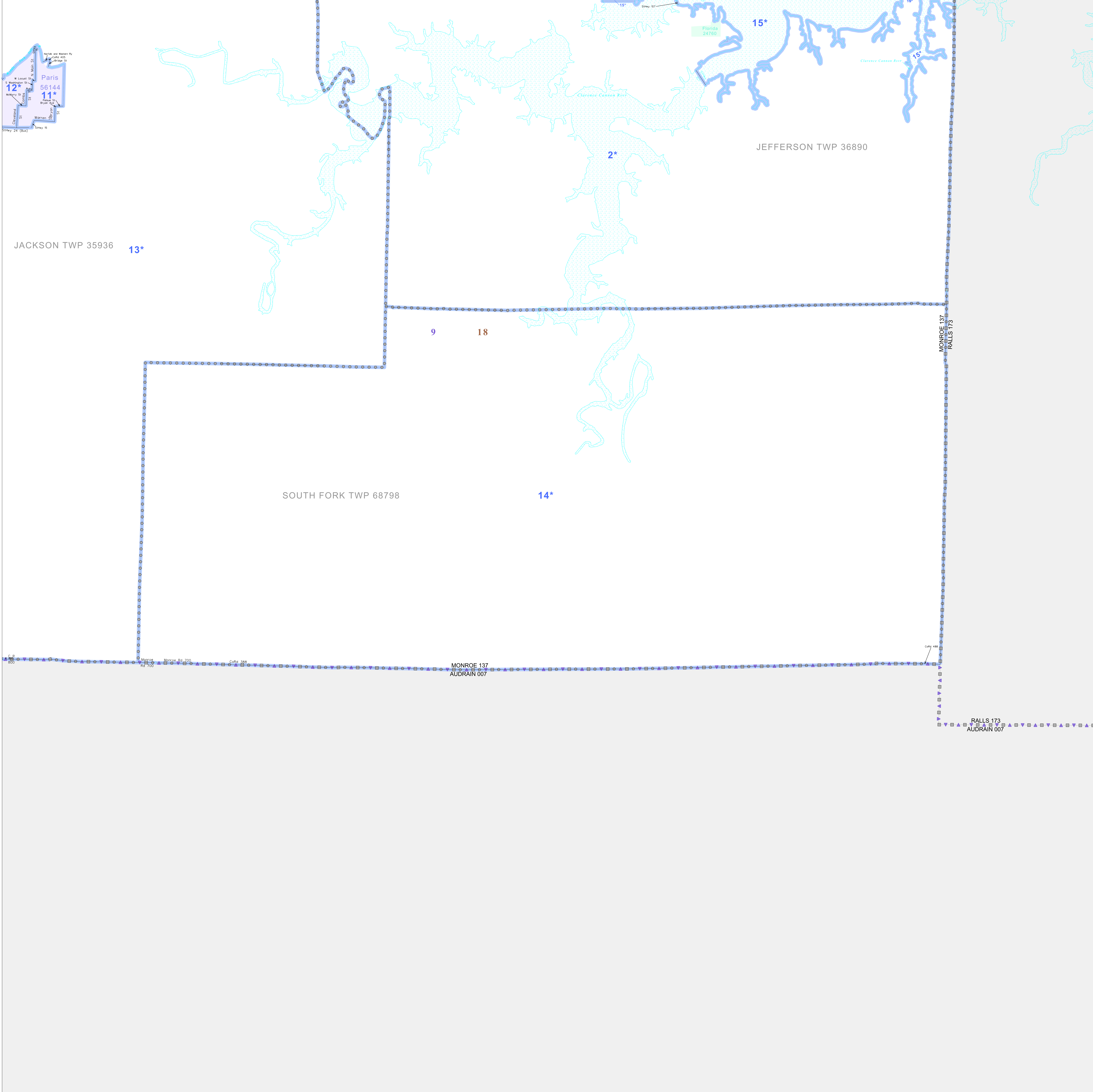


P.L. 94-171 VOTING DISTRICT/STATE LEGISLATIVE DISTRICT OUTLINE MAP (CENSUS 2000)

39 500392N
92 011176W

39 500392N
91 868632W



39 235006N
92 011176W

39 235006N
91 868632W

GEOGRAPHIC AREAS LEGEND

SYMBOL	NAME STYLE
*****	INTERNATIONAL
=====	STATE
=====	COUNTY
=====	MINOR CIVIL DIV. ¹
=====	Incorporated Place ¹
=====	Census Designated Place ²
=====	Voting District
=====	SLD-Senate
=====	SLD-House
-----	Minority

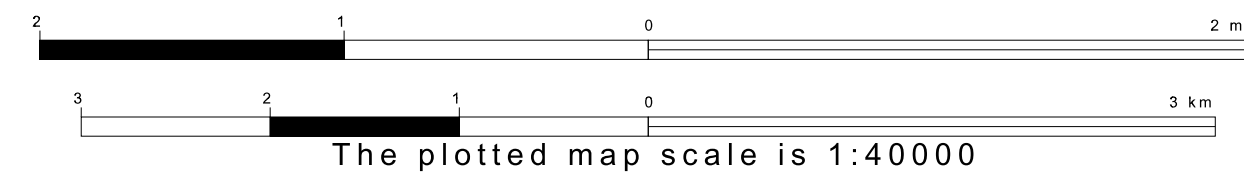
Abbreviation Reference: AIR - American Indian Reservation; SDAISA - State Designated American Indian Statistical Area

¹ A "*" following a place name indicates that the place is coterminous with a MCD. A "-" indicates that the place is also a false MCD. In both cases, the MCD name is shown only when it differs from the place name.

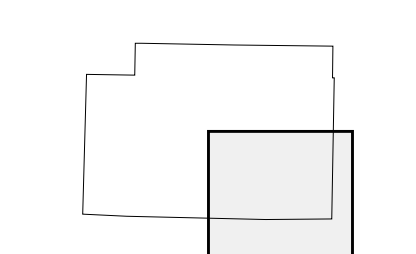
² A "*" following a VTD code indicates an actual voting district. Its absence indicates that the VTD is a pseudo voting district or no information is available as to its status.

Voting Districts

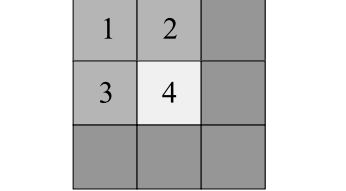
Code	Name
2*	Florida18 Voting District
13*	Paris14 Voting District
14*	Paris15 Voting District
15*	Paris16 Voting District
14*	Saint17 Voting District
15*	Stoutsville18 Voting District



Sheet Location within County



Key to Adjacent Sheets



ST: Missouri (29)
COU: Monroe (137)
SHEET 4 OF 4 PARENT SHEETS



All legal boundaries and names are as of January 1, 2000. The boundaries shown on this map are for Census Bureau statistical data collection and tabulation purposes only; their depiction and designation for statistical purposes does not constitute a determination of jurisdictional authority or rights of ownership or entitlement. U.S. DEPARTMENT OF COMMERCE Economics and Statistics Administration U.S. Census Bureau