

P.L. 94-171 VOTING DISTRICT/STATE LEGISLATIVE DISTRICT OUTLINE MAP (CENSUS 2000)

40 246168N
95 030182W

40 246168N
94 761720W

GEOGRAPHIC AREAS LEGEND

SYMBOL	NAME STYLE
*****	INTERNATIONAL
//////	STATE
□□□□	COUNTY
○ ○ ○ ○	MINOR CIVIL DIV. ¹
■ ■ ■ ■	Incorporated Place ¹
■ ■ ■ ■	Census Designated Place ²
—	Voting District
● ● ● ●	SLD-Senate
▲ ▲ ▲ ▲	SLD-House
□ □ □ □	Inset
□ □ □ □	Out Area

Abbreviation Reference: AIR - American Indian Reservation; SDAISA - State Designated American Indian Statistical Area

¹ A "*" following a place name indicates that the place is coterminous with a MCD. A "-" indicates that the place is also a false MCD. In both cases, the MCD name is shown only when it differs from the place name.

² A "*" following a VTD code indicates an actual voting district. Its absence indicates that the VTD is a pseudo voting district or no information is available as to its status.

Voting Districts

Code	Name
3*	Grant Voting District
6*	Hughes Voting District
20*	WhiteCloudNorth Voting District
21*	WhiteCloudSouth Voting District

Graham
28072

6*

HUGHES TWP 33634

4

12

WHITE CLOUD TWP 79342

GRANT TWP 28504

3*

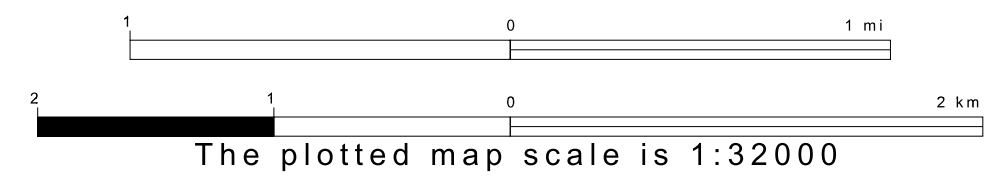
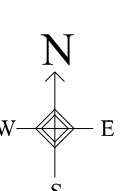
Barnard
03340

21*

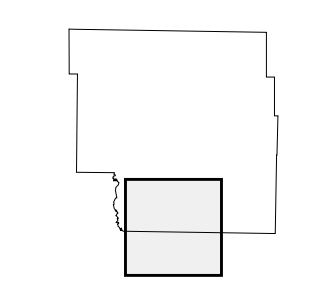
NODAWAY 147
ANDREW 003

40 033891N
95 030182W

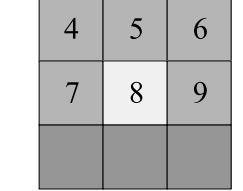
40 033891N
94 761720W



Sheet Location within County



Key to Adjacent Sheets



ST: Missouri (29)
COU: Nodaway (147)
SHEET 8 OF 9 PARENT SHEETS

