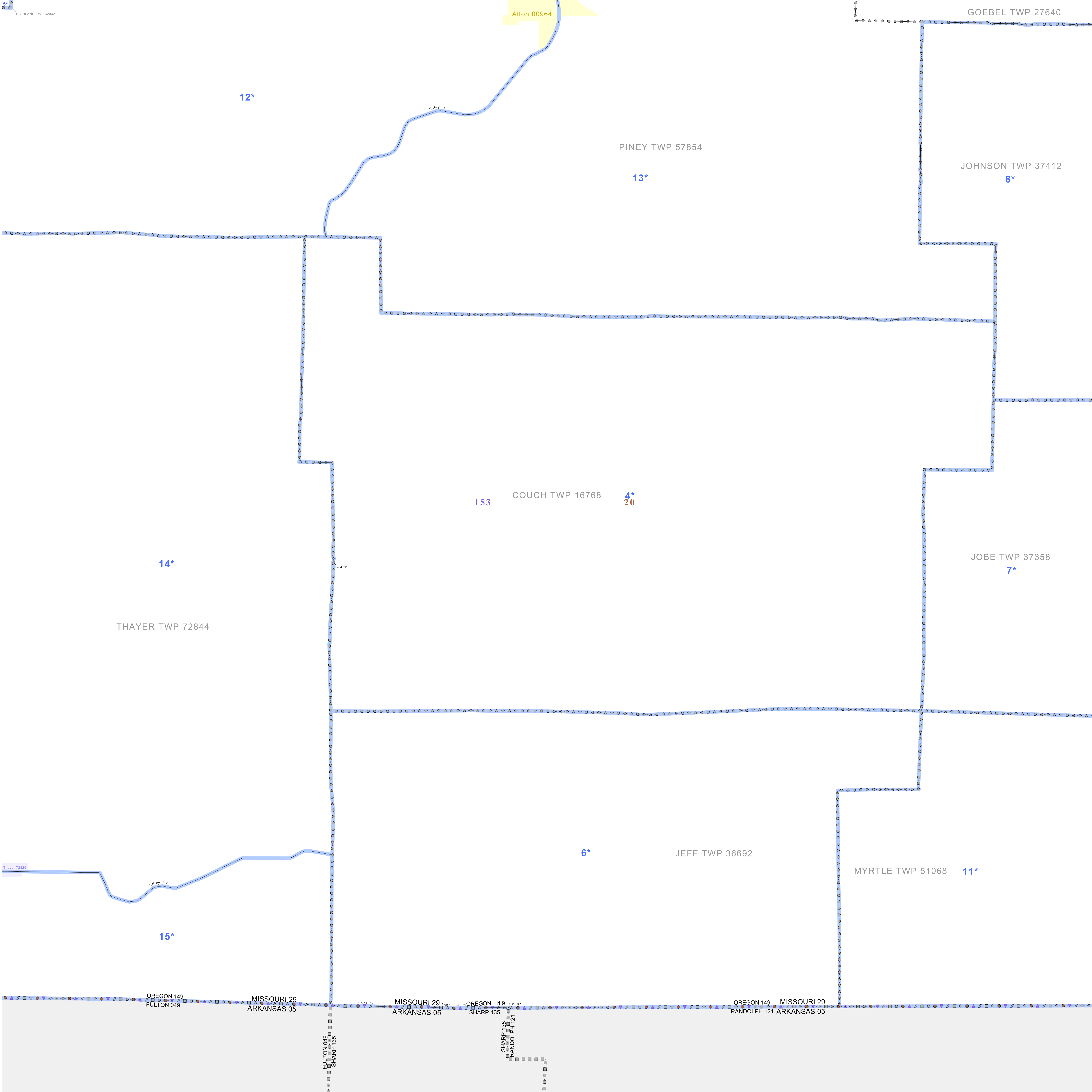


P.L. 94-171 VOTING DISTRICT/STATE LEGISLATIVE DISTRICT OUTLINE MAP (CENSUS 2000)

36 862897N
91 529003W

36 862897N
91 269260W



GEOGRAPHIC AREAS LEGEND

SYMBOL	NAME STYLE
*****	INTERNATIONAL
//////	STATE
□□□□□□	COUNTY
○	MINOR CIVIL DIV ¹
■	Incorporated Place ¹
■	Census Designated Place ¹
—	Voting District ²
●●●●●	SLD—Senate
▲▲▲▲▲	SLD—House
□	Minority
□	Inset
□	Out Area

Abbreviation Reference: AIR = American Indian Reservation; SDAISA = State Designated American Indian Statistical Area

¹ A "*" following a place name indicates that the place is coterminous with a MCD. A "-" indicates that the place is also a false MCD. In both cases, the MCD name is shown only when it differs from the place name.

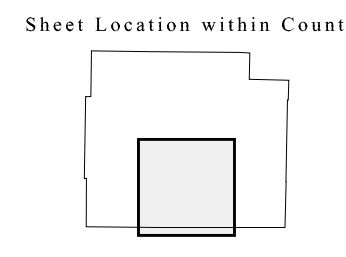
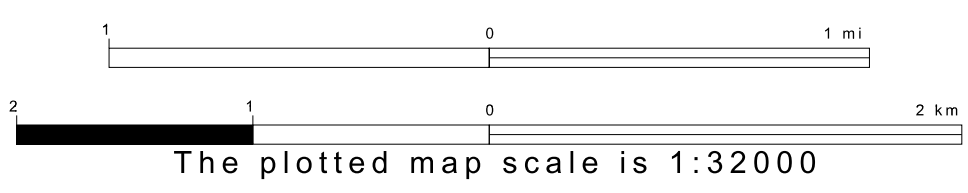
² A "*" following a VTD code indicates an actual voting district. Its absence indicates that the VTD is a pseudo voting district or no information is available as to its status.

Voting Districts

Code	Name
4*	Couch Voting District
5*	Highland Voting District
6*	Jeff Voting District
7*	Jobe/Willamette Voting District
8*	Johnson/Jobe Voting District
11*	Myrtle Voting District
12*	Piney No. 1 Voting District
13*	Piney No. 2 Voting District
14*	Thayer No. 1 Voting District
15*	Thayer No. 2 Voting District

36 460485N
91 529003W

36 460485N
91 269260W



Key to Adjacent Sheets

1	2	3
4	5	6

ST: Missouri (29)
COU: Oregon (149)
SHEET 5 OF 6 PARENT SHEETS



All legal boundaries and names are as of January 1, 2000. The boundaries shown on this map are for Census Bureau statistical data collection and tabulation purposes only; their depiction and designation for statistical purposes does not constitute a determination of jurisdictional authority or rights of ownership or entitlement. U.S. DEPARTMENT OF COMMERCE Economics and Statistics Administration U.S. Census Bureau