

GEOGRAPHIC AREAS LEGEND

SYMBOL	NAME STYLE
*****	INTERNATIONAL
//////	STATE
□□□□	COUNTY
○ ○ ○ ○	MINOR CIVIL DIV. ¹
■ ■ ■ ■	Incorporated Place ¹
■ ■ ■ ■	Census Designated Place ²
▬▬▬▬	Voting District
● ● ● ●	SLD-Senate
▲ ▲ ▲ ▲	SLD-House
⋯⋯⋯	Minority
□	Inset
□	Out Area

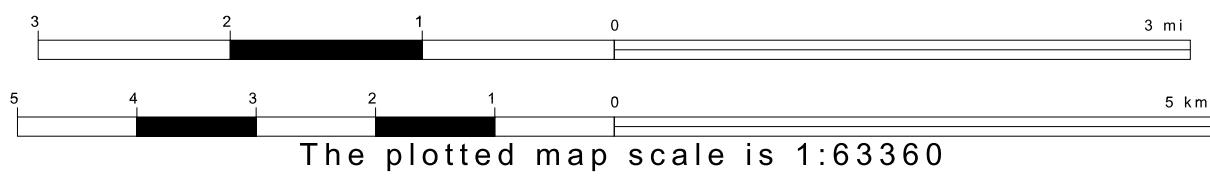
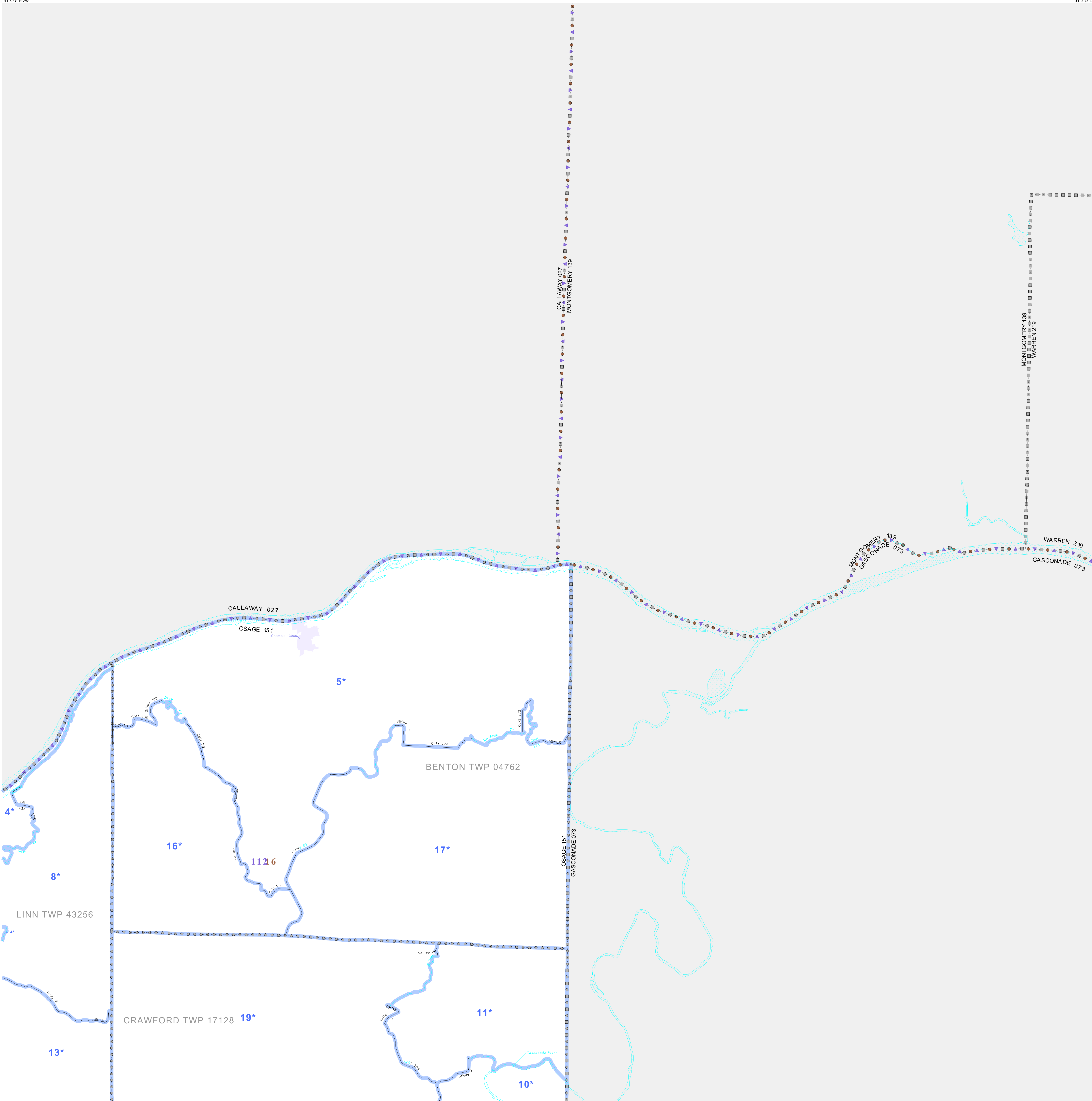
Abbreviation Reference: AIR - American Indian Reservation; SDAISA - State Designated American Indian Statistical Area

¹ A "*" following a place name indicates that the place is coterminous with a MCD. A "-" indicates that the place is also a MCD. In both cases, the MCD name is shown only when it differs from the place name.

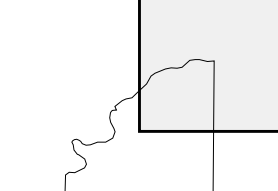
² A "*" following a VTD code indicates an actual voting district. Its absence indicates that the VTD is a pseudo voting district or no information is available as to its status.

Voting Districts

Code	Name
4*	BennetsMill Voting District
5*	Chambers Voting District
8*	Franklinston Voting District
10*	Freedom Voting District
11*	Hope Voting District
13*	LewisCreek Voting District
16*	Shiloh Voting District
17*	Platters Voting District
19*	St George Voting District



Sheet Location within County



Key to Adjacent Sheets

1	2
3	4

ST: Missouri (29)
COU: Osage (151)
SHEET 2 OF 4 PARENT SHEETS

