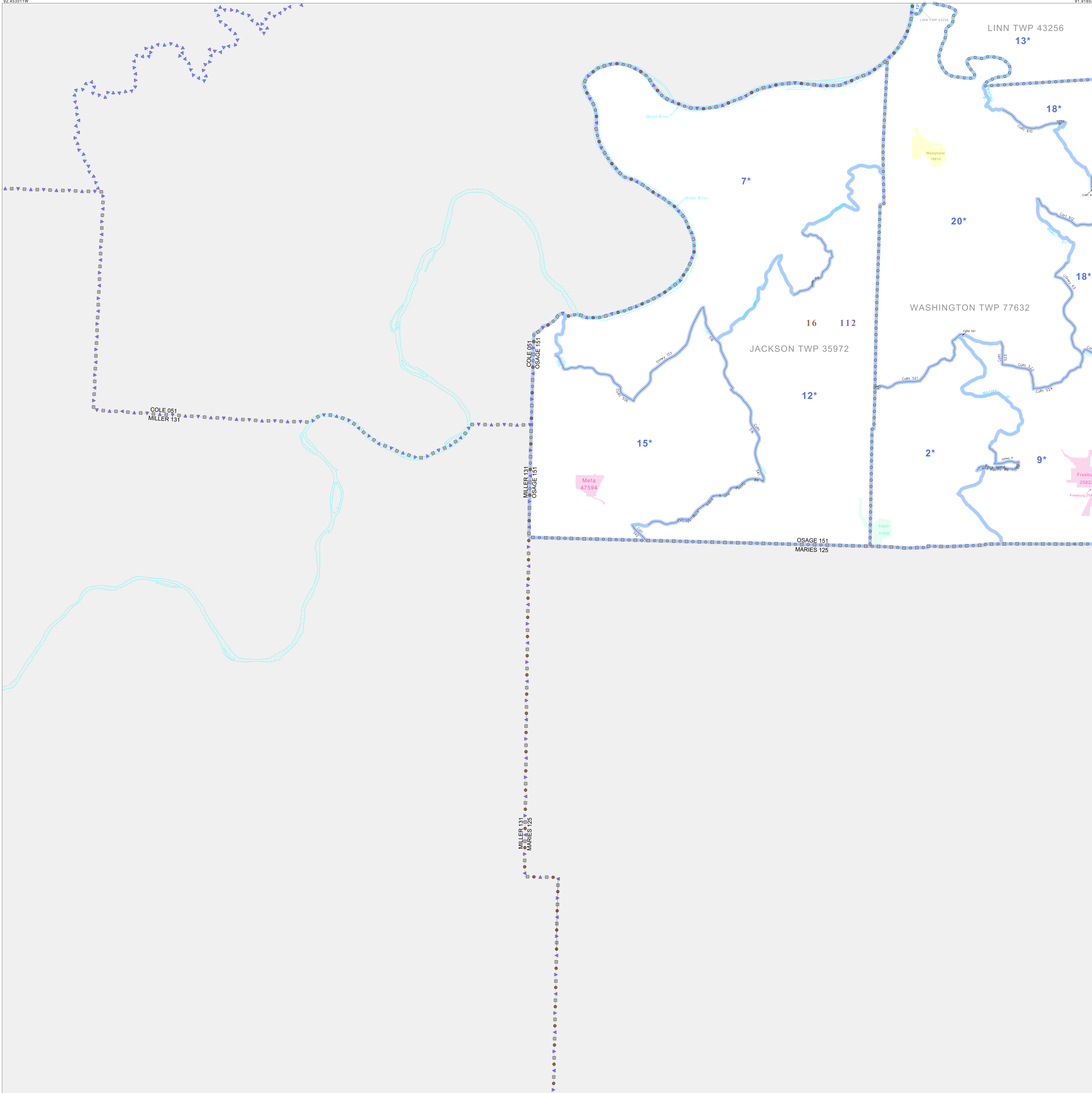


P.L. 94-171 VOTING DISTRICT/STATE LEGISLATIVE DISTRICT OUTLINE MAP (CENSUS 2000)

38.498028N  
92.453811W

38.498028N  
91.918822W



GEOGRAPHIC AREAS LEGEND

| SYMBOL | NAME STYLE                           |
|--------|--------------------------------------|
| *****  | INTERNATIONAL                        |
| =====  | STATE                                |
| -----  | COUNTY                               |
| -----  | MINOR CIVIL DIV <sup>1</sup>         |
| -----  | Incorporated Place <sup>1</sup>      |
| -----  | Census Designated Place <sup>2</sup> |
| -----  | Voting District                      |
| -----  | SLD-Senate                           |
| -----  | SLD-House                            |

Abbreviation Reference: AIR - American Indian Reservation; SDAISA - State Designated American Indian Statistical Area

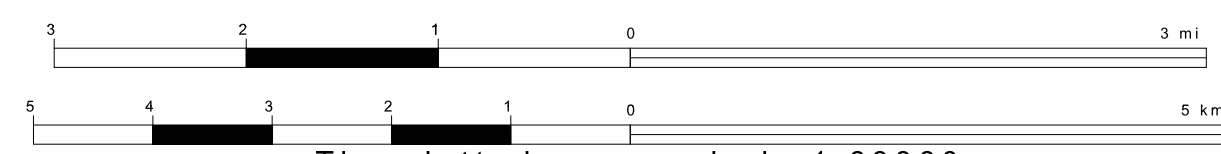
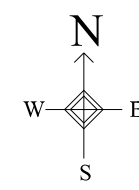
<sup>1</sup> A "\*" following a place name indicates that the place is consecutive with a MCD. A "\*" indicates that the place is also a false MCD. In both cases, the MCD name is shown only when it differs from the place name.  
<sup>2</sup> A "\*" following a VTD code indicates an actual voting district. Its absence indicates that the VTD is a pseudo voting district or no information is available as to its status.

Voting Districts

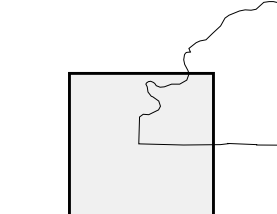
| Code | Name                          |
|------|-------------------------------|
| 1*   | Argyle Voting District        |
| 2*   | Folk Voting District          |
| 7*   | Freeburg Voting District      |
| 12*  | Kellogg Voting District       |
| 13*  | Lassard Creek Voting District |
| 15*  | Meta Voting District          |
| 18*  | Ridgeland Voting District     |
| 20*  | Westphalia Voting District    |

38.077583N  
92.453811W

38.077583N  
91.918822W



Sheet Location within County



Key to Adjacent Sheets

|   |   |
|---|---|
| 1 | 2 |
| 3 | 4 |

ST: Missouri (29)  
 COU: Osage (151)  
 SHEET 3 OF 4 PARENT SHEETS

