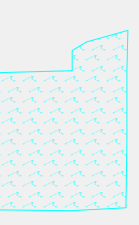
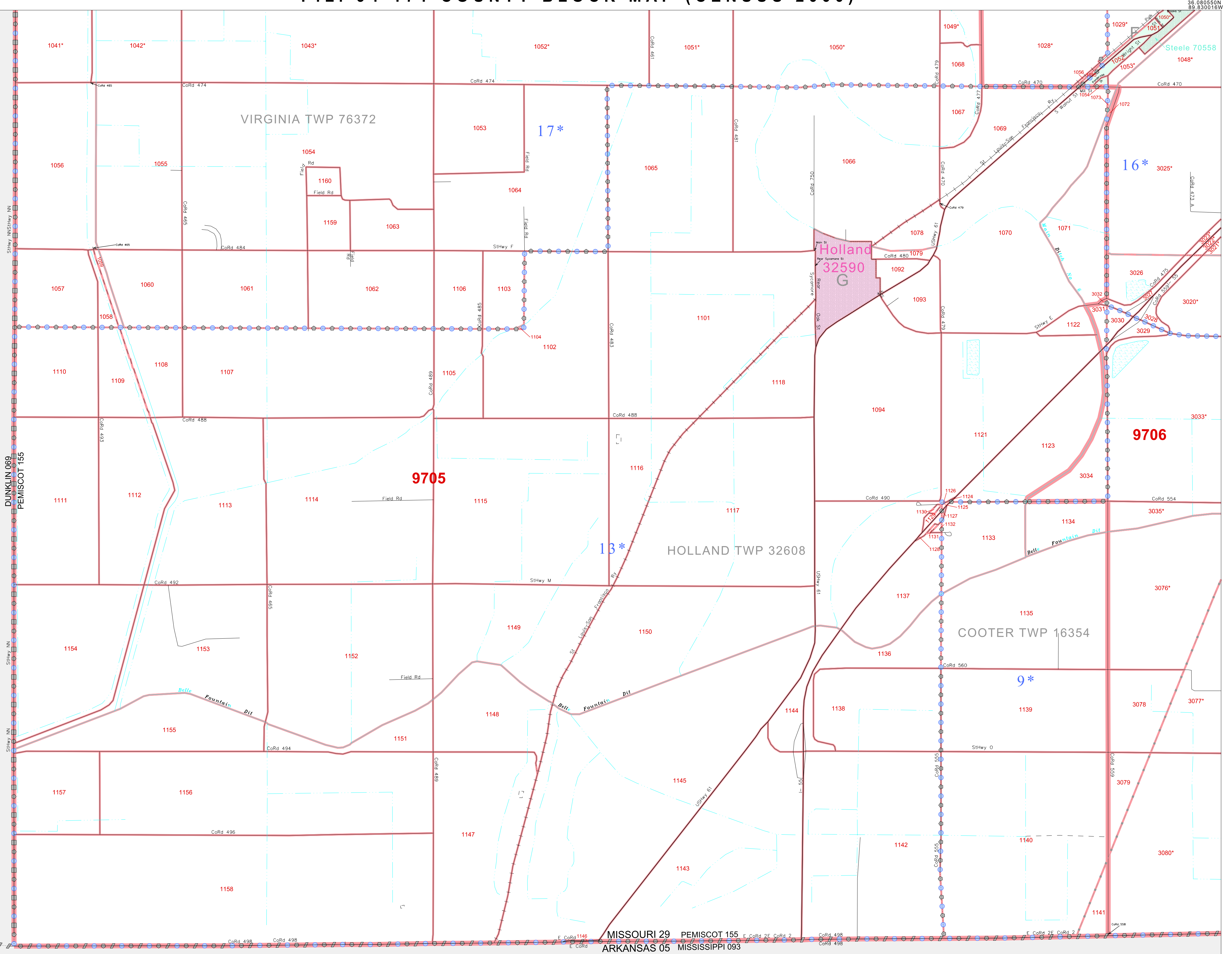


P.L. 94-171 COUNTY BLOCK MAP (CENSUS 2000)

GEOGRAPHIC AREAS LEGEND

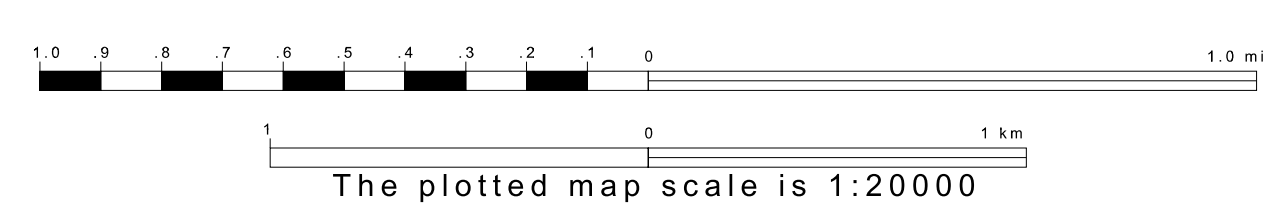
SYMBOL	NAME STYLE
*****	INTERNATIONAL
//////	STATE
■■■■■	COUNTY
■■■■■	MINOR CIVIL DIV ¹
■■■■■	Incorporated Place ¹
■■■■■	Census Designated Place ²
.....	Corporate Offset Boundary
.....	Voting District ³
.....	Census Tract
.....	BLOCK ³
.....	Military

1 A "*" following a place name indicates that the place is coterminous with a MCD. A "-" indicates that the place is also a false MCD. In both cases, the MCD name is shown only when it differs from the place name.
 2 A "*" following a VTD code indicates an actual voting district. Its absence indicates that the VTD is a pseudo voting district or no information is available as to its status.
 3 A "*" following a block number indicates that the block number is repeated elsewhere in the block.

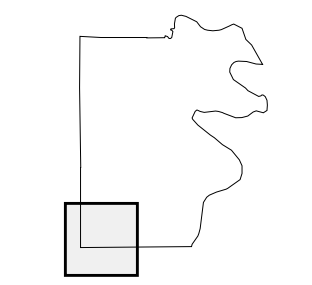


DUNKLIN 069 MISSOURI 29
 MISSISSIPPI 093 ARKANSAS 05

MISSOURI 29 PEMISCOT 155
 ARKANSAS 05 MISSISSIPPI 093




Sheet Location within County



Key to Adjacent Sheets

7	8
10	11

ST: Missouri (29)
 COU: Pemiscot (155)
 SHEET 10 OF 11 PARENT SHEETS



35.947762N
 89.993847W

35.947762N
 89.830016W

35.947762N
 89.993847W

35.947762N
 89.830016W